

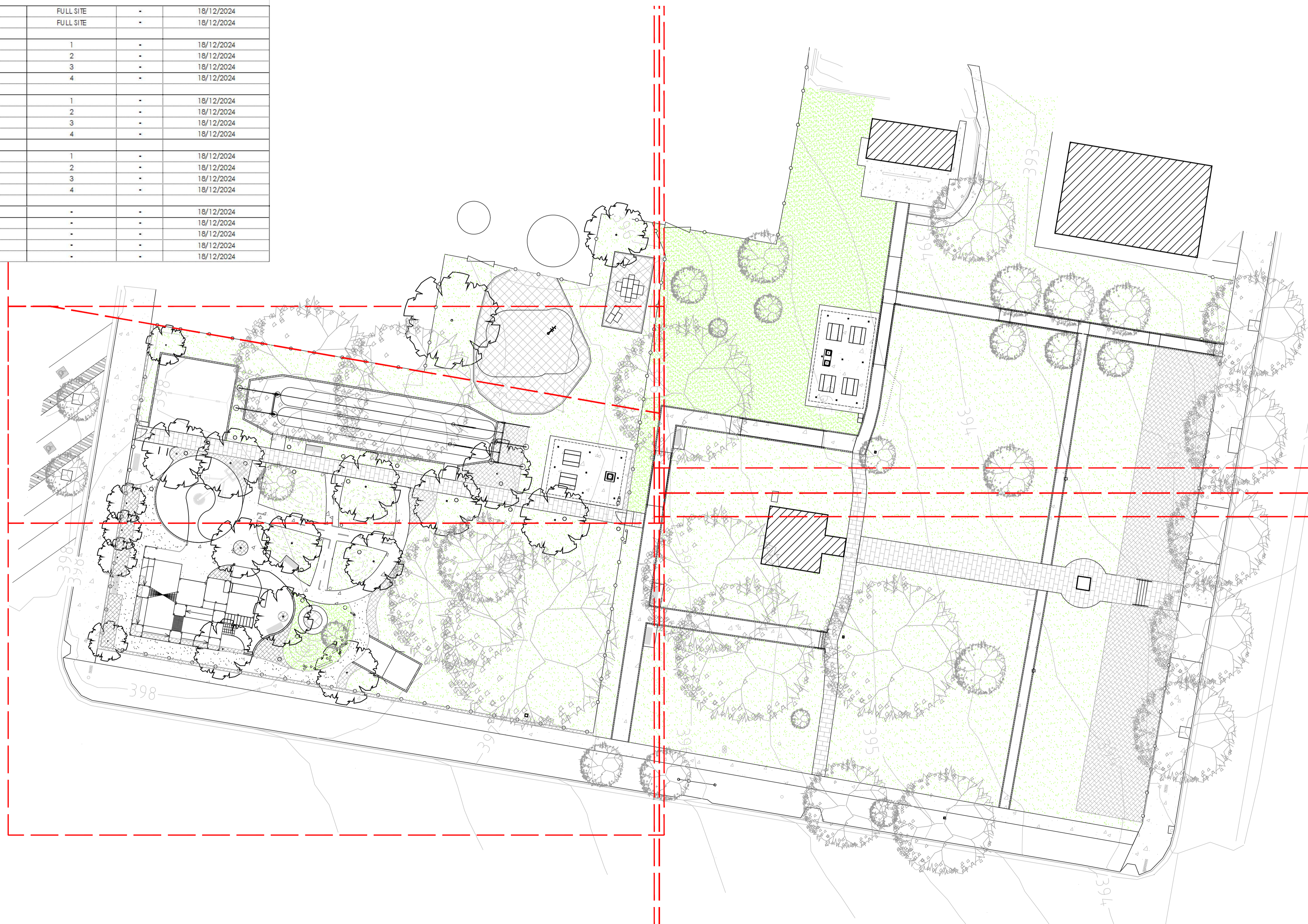
# TAYLOR PARK

Weddin Street, Grenfell NSW 2810

## TENDER DOCUMENTATION - HARDWORKS

### Master Drawing Schedule

Number	Title	Area	Revision	Issue Date
L-000	COVER SHEET	FULL SITE	-	18/12/2024
L-001	MASTERPLAN	FULL SITE	-	18/12/2024
L-100	SITE PLAN	1	-	18/12/2024
L-101	SITE PLAN	2	-	18/12/2024
L-102	SITE PLAN	3	-	18/12/2024
L-103	SITE PLAN	4	-	18/12/2024
L-200	TREE REMOVAL AND DEMOLITION PLAN	1	-	18/12/2024
L-201	TREE REMOVAL AND DEMOLITION PLAN	2	-	18/12/2024
L-202	TREE REMOVAL AND DEMOLITION PLAN	3	-	18/12/2024
L-203	TREE REMOVAL AND DEMOLITION PLAN	4	-	18/12/2024
L-300	SURFACE FINISHES, GRADING AND SETOUT PLAN	1	-	18/12/2024
L-301	SURFACE FINISHES, GRADING AND SETOUT PLAN	2	-	18/12/2024
L-302	SURFACE FINISHES, GRADING AND SETOUT PLAN	3	-	18/12/2024
L-303	SURFACE FINISHES, GRADING AND SETOUT PLAN	4	-	18/12/2024
L-600	LANDSCAPE DETAILS	-	-	18/12/2024
L-601	LANDSCAPE DETAILS	-	-	18/12/2024
L-602	LANDSCAPE DETAILS	-	-	18/12/2024
L-603	LANDSCAPE DETAILS	-	-	18/12/2024
L-604	LANDSCAPE DETAILS	-	-	18/12/2024



### KEY PLAN

DATE	DESCRIPTION	REV
-	-	-
-	-	-
-	-	-
-	-	-
-	-	-
-	-	-
-	-	-
-	-	-
-	-	-

### REVISIONS

**Weddin Shire Council**  
73 Camp Street  
Grenfell, NSW 2810

### CLIENT

### ARCHITECT

**TAYLOR PARK**  
Weddin Street  
Grenfell, NSW 2810

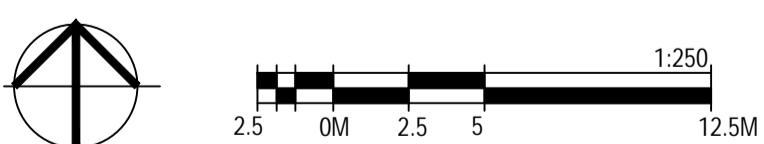
### PROJECT

## TENDER DOCUMENTATION

### PURPOSE OF DRAWING

### HARDWORKS COVER SHEET

### DRAWING TITLE



### NORTH SCALE BAR

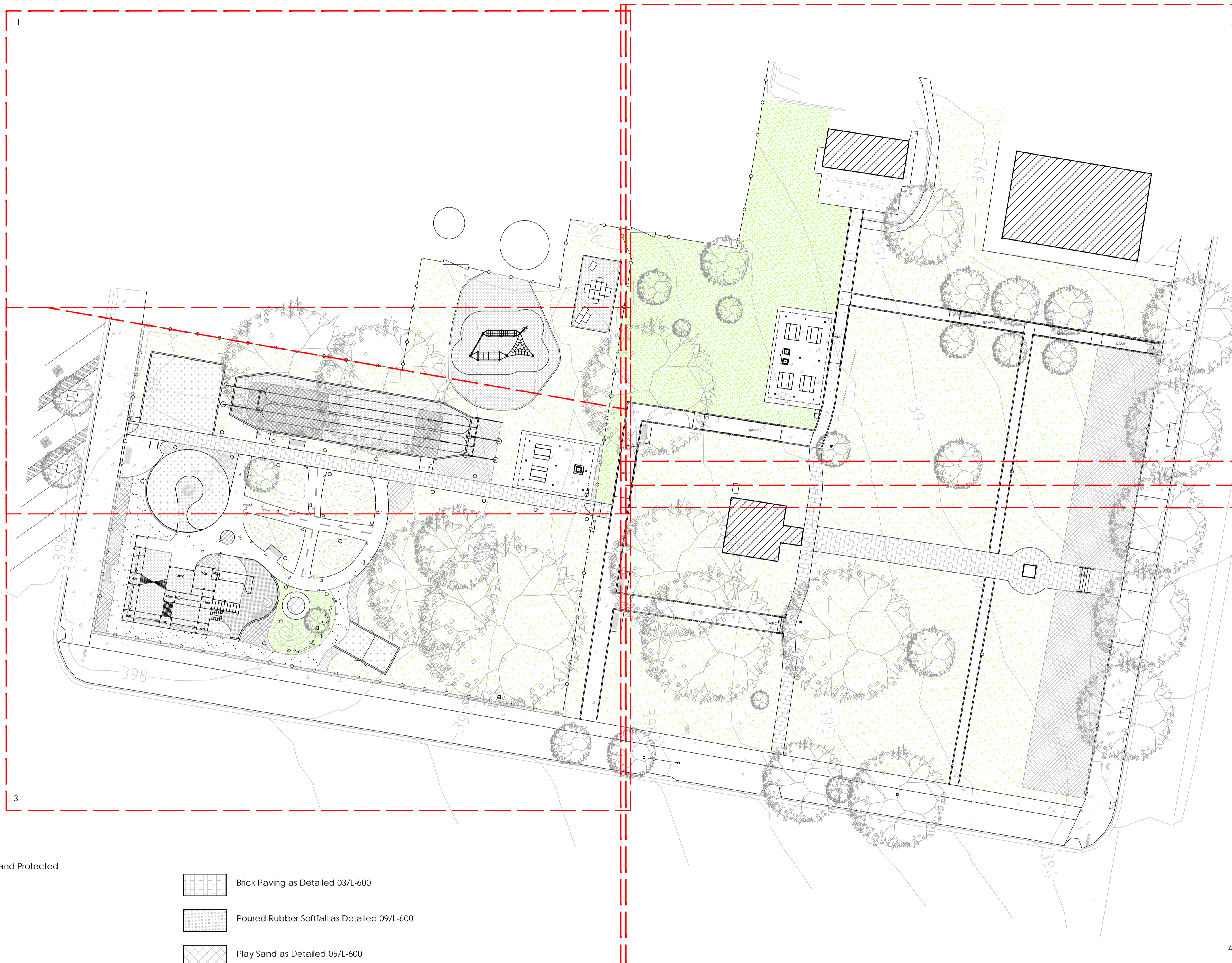
SCALE	AS SHOWN @ A1	DRAWN BY	XS
DATE	18/12/2024	CHECKED BY	SA
JOB NO.	-	APPROVED BY	SA

DRAWING NO.	REVISION
L-000	-


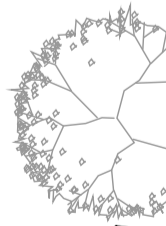





L-000

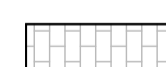





### DRAWING INFORMATION





### LEGEND

-  Perimeter Fence
-  Existing Tree to be Retained and Protected
-  New Tree Planting
-  Shrub and Grass Planting
-  Amenity Grass
-  Concrete Pavement as Detailed 02/L-600
-  Decomposed Granite Gravel as Detailed 01/L-600

-  Brick Paving as Detailed 03/L-600
-  Poured Rubber Softfall as Detailed 09/L-600
-  Play Sand as Detailed 05/L-600
-  Mulch Softfall as Detailed 07/L-600
-  Concrete Edge as Detailed 04/L-600
-  Proposed Contours

### KEY PLAN

DATE	DESCRIPTION	REV

### REVISIONS

**Weddin Shire Council**  
73 Camp Street  
Grenfell, NSW 2810

### CLIENT

### ARCHITECT

**TAYLOR PARK**  
Weddin Street  
Grenfell, NSW 2810

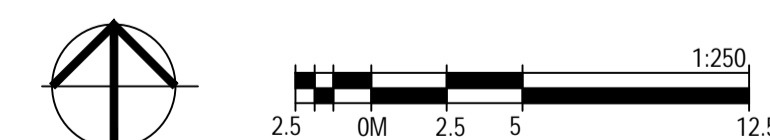
### PROJECT

## TENDER DOCUMENTATION

### PURPOSE OF DRAWING

### HARDWORKS MASTERPLAN

### DRAWING TITLE



### NORTH SCALE BAR


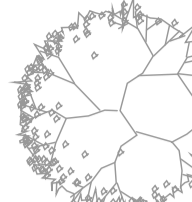











SCALE	AS SHOWN @ A1	DRAWN BY	XS
DATE	18/12/2024	CHECKED BY	SA
JOB NO.	-	APPROVED BY	SA

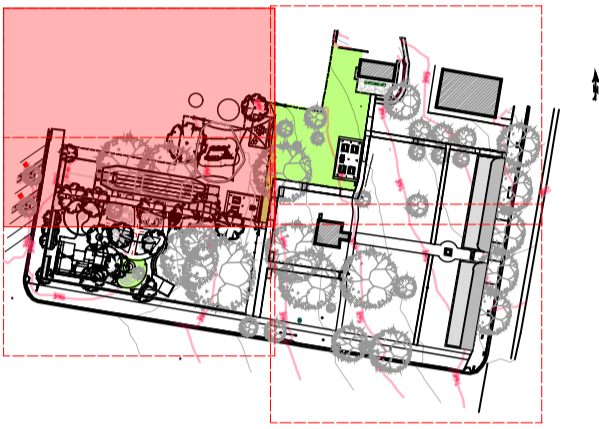
DRAWING NO.	REVISION
L-001	-

### DRAWING INFORMATION



LEGEND

-  Perimeter Fence
-  Existing Tree to be Retained and Protected
-  New Tree Planting
-  Shrub and Grass Planting
-  Amenity Grass
-  Concrete Pavement as Detailed 02/L-600
-  Decomposed Granite Gravel as Detailed 01/L-600
-  Brick Paving as Detailed 03/L-600
-  Poured Rubber Softfall as Detailed 09/L-600
-  Play Sand as Detailed 05/L-600
-  Mulch Softfall as Detailed 07/L-600
-  Concrete Edge as Detailed 04/L-600
-  Proposed Contours



KEY PLAN

DATE	DESCRIPTION	REV

REVISIONS

**Weddin Shire Council**  
73 Camp Street  
Grenfell, NSW 2810

CLIENT

ARCHITECT

**TAYLOR PARK**  
Weddin Street  
Grenfell, NSW 2810

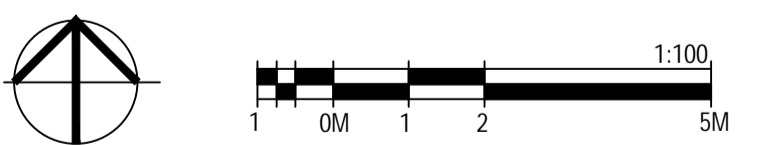
PROJECT

**TENDER  
DOCUMENTATION**

PURPOSE OF DRAWING

**HARDWORKS  
SITE PLAN**

DRAWING TITLE

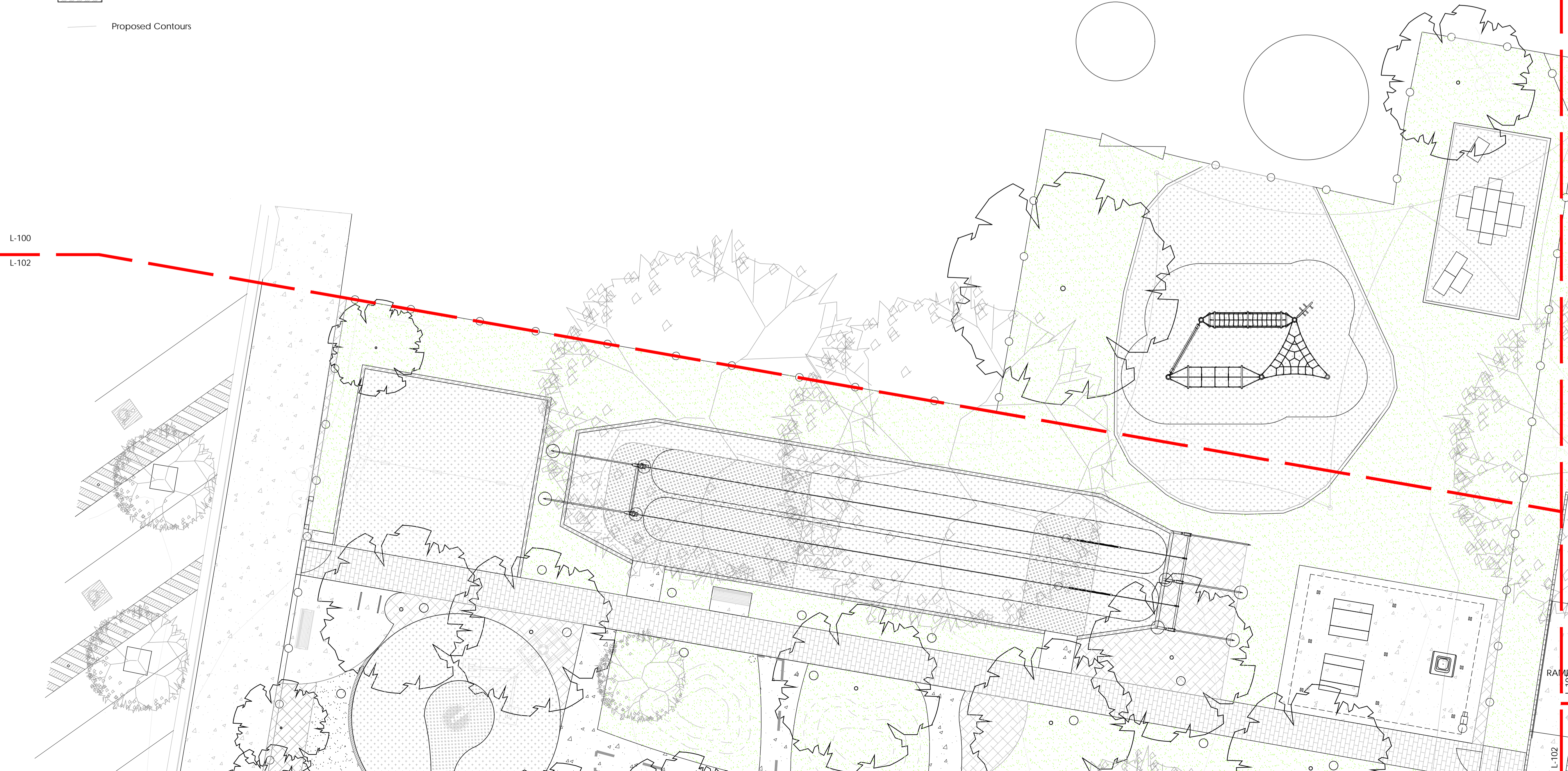


NORTH SCALE BAR

SCALE	1:100 @ A1	DRAWN BY	XS
DATE	18/12/2024	CHECKED BY	SA
JOB NO.	-	APPROVED BY	SA
DRAWING NO.	REVISION		

L-100

DRAWING INFORMATION



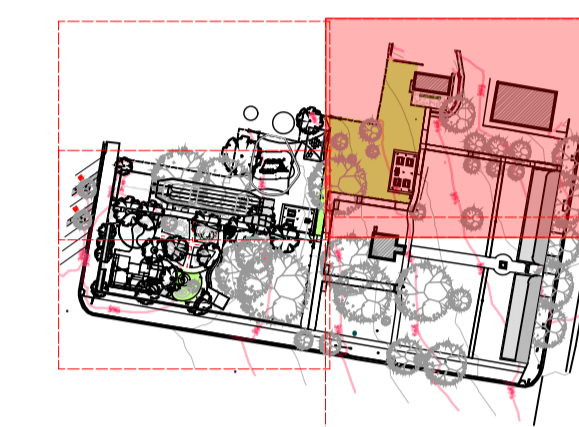
L-100

L-102

RAMP  
L-101  
L-102

A1





KEY PLAN

DATE	DESCRIPTION	REV
-	-	-
-	-	-
-	-	-
-	-	-
-	-	-
-	-	-
-	-	-
-	-	-
-	-	-
-	-	-

REVISIONS

**Weddin Shire Council**  
73 Camp Street  
Grenfell, NSW 2810

CLIENT

ARCHITECT

**TAYLOR PARK**  
Weddin Street  
Grenfell, NSW 2810

PROJECT

## TENDER DOCUMENTATION

PURPOSE OF DRAWING

**HARDWORKS SITE PLAN**

DRAWING TITLE



NORTH SCALE BAR

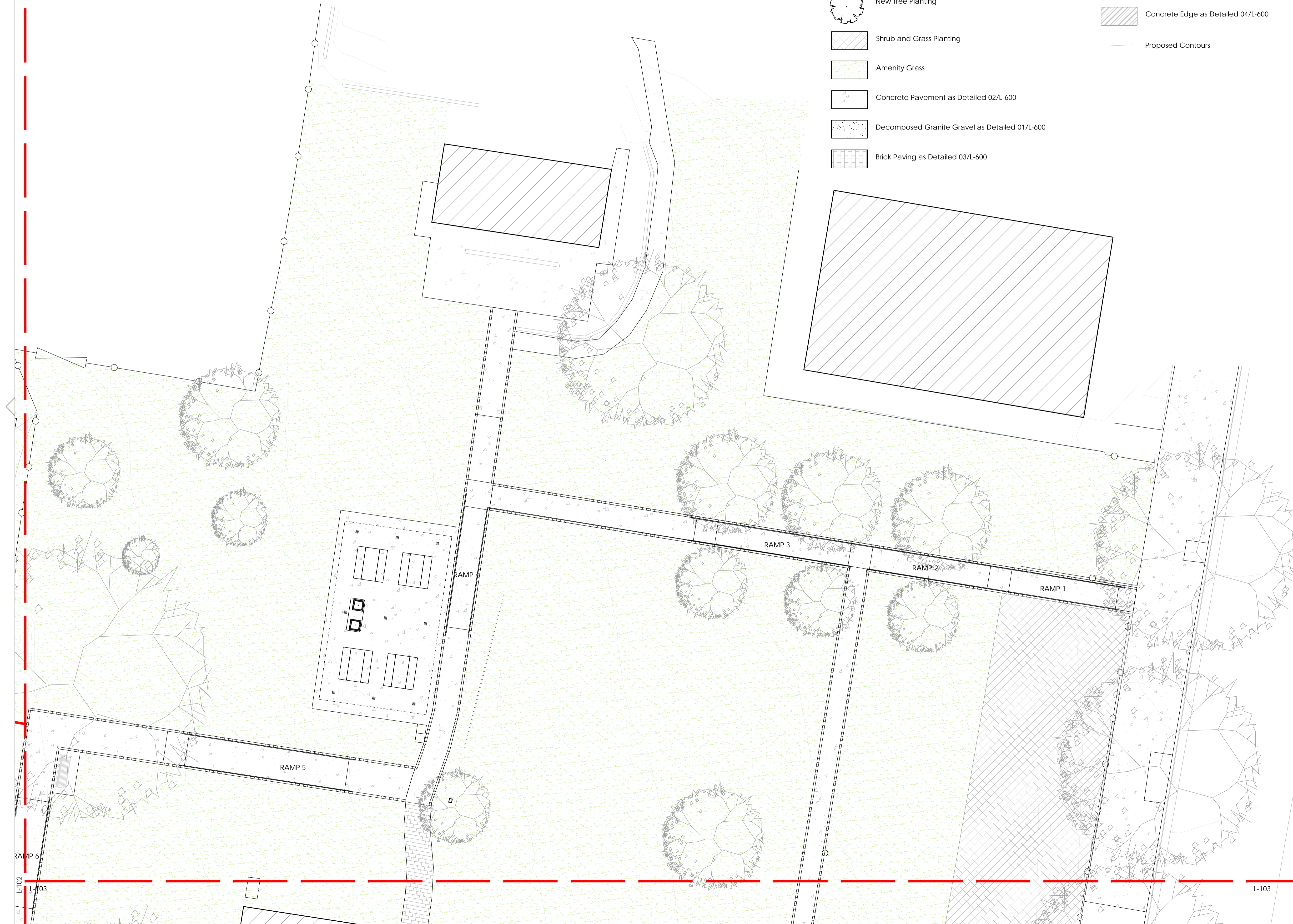
SCALE	1:100 @ A1	DRAWN BY	XS
DATE	18/12/2024	CHECKED BY	SA
JOB NO.	-	APPROVED BY	SA

DRAWING NO.	REVISION
L-101	-

DRAWING INFORMATION

LEGEND

- Perimeter Fence
- Existing Tree to be Retained and Protected
- New Tree Planting
- Shrub and Grass Planting
- Amenity Grass
- Concrete Pavement as Detailed 02/L-600
- Decomposed Granite Gravel as Detailed 01/L-600
- Brick Paving as Detailed 03/L-600
- Poured Rubber Softfall as Detailed 09/L-600
- Play Sand as Detailed 05/L-600
- Mulch Softfall as Detailed 07/L-600
- Concrete Edge as Detailed 04/L-600
- Proposed Contours



L-100

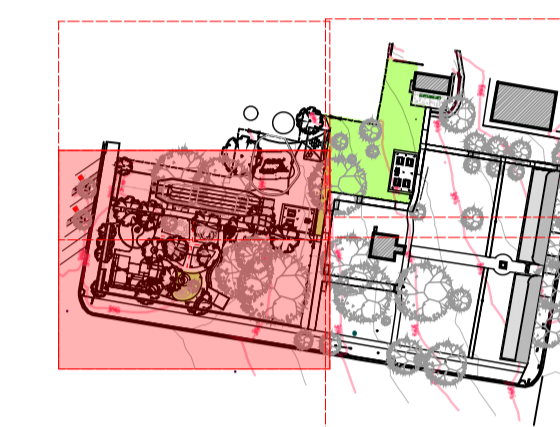
L-102

L-103

L-103

A1





KEY PLAN

DATE	DESCRIPTION	REV

REVISIONS

**Weddin Shire Council**  
73 Camp Street  
Grenfell, NSW 2810

CLIENT

ARCHITECT

**TAYLOR PARK**  
Weddin Street  
Grenfell, NSW 2810

PROJECT

**TENDER  
DOCUMENTATION**

PURPOSE OF DRAWING

**HARDWORKS  
SITE PLAN**

DRAWING TITLE



NORTH SCALE BAR

SCALE	1:100 @ A1	DRAWN BY	XS
DATE	18/12/2024	CHECKED BY	SA
JOB NO.	-	APPROVED BY	SA

DRAWING NO.	REVISION
L-102	-

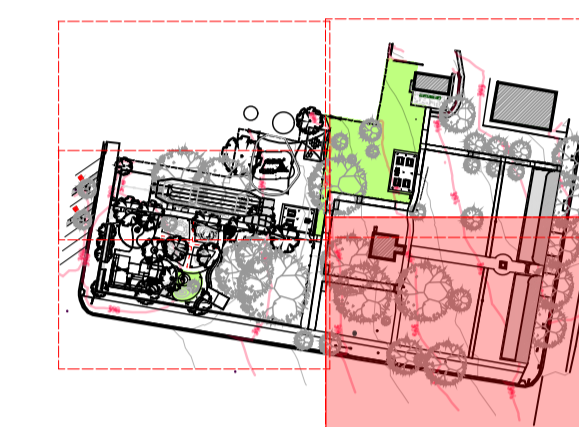
DRAWING INFORMATION



LEGEND

- Perimeter Fence
- Existing Tree to be Retained and Protected
- New Tree Planting
- Shrub and Grass Planting
- Amenity Grass
- Concrete Pavement as Detailed 02/L-600
- Decomposed Granite Gravel as Detailed 01/L-600
- Brick Paving as Detailed 03/L-600
- Poured Rubber Softfall as Detailed 09/L-600
- Play Sand as Detailed 05/L-600
- Mulch Softfall as Detailed 07/L-600
- Concrete Edge as Detailed 04/L-600
- Proposed Contours





KEY PLAN

DATE	DESCRIPTION	REV
-	-	-
-	-	-
-	-	-
-	-	-
-	-	-
-	-	-
-	-	-
-	-	-
-	-	-
-	-	-

REVISIONS

**Weddin Shire Council**  
73 Camp Street  
Grenfell, NSW 2810

CLIENT

ARCHITECT

**TAYLOR PARK**  
Weddin Street  
Grenfell, NSW 2810

PROJECT

## TENDER DOCUMENTATION

PURPOSE OF DRAWING

**HARDWORKS SITE PLAN**

DRAWING TITLE

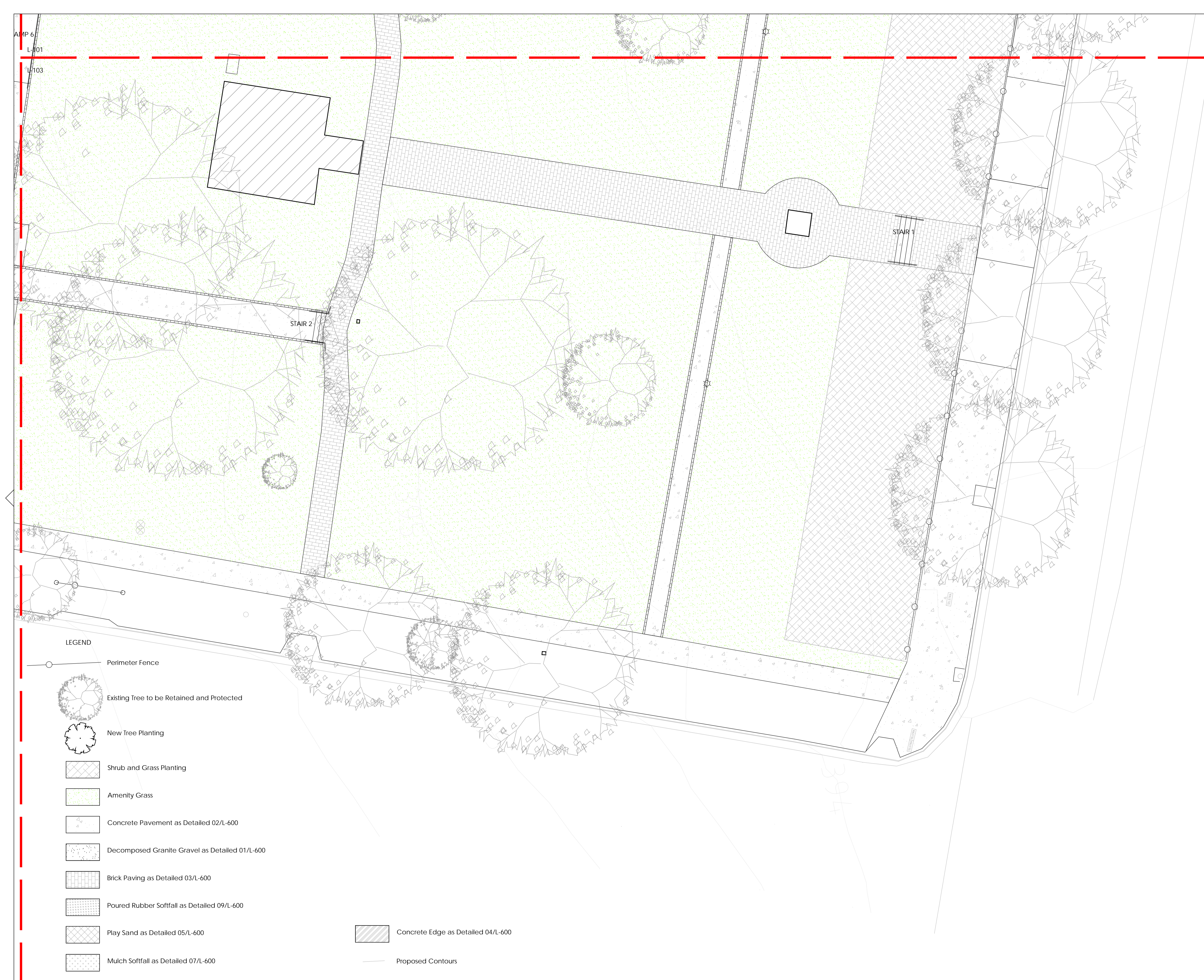


NORTH SCALE BAR

SCALE	1:100 @ A1	DRAWN BY	XS
DATE	18/12/2024	CHECKED BY	SA
JOB NO.	-	APPROVED BY	SA
DRAWING NO.			REVISION

L-103

DRAWING INFORMATION

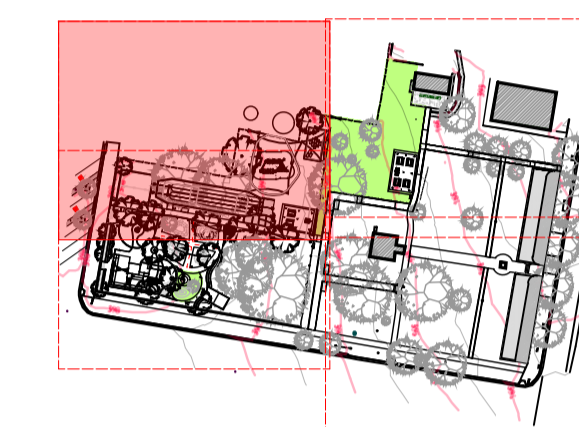


LEGEND

- Perimeter Fence
- Existing Tree to be Retained and Protected
- New Tree Planting
- Shrub and Grass Planting
- Amenity Grass
- Concrete Pavement as Detailed 02/L-600
- Decomposed Granite Gravel as Detailed 01/L-600
- Brick Paving as Detailed 03/L-600
- Poured Rubber Softfall as Detailed 09/L-600
- Play Sand as Detailed 05/L-600
- Mulch Softfall as Detailed 07/L-600
- Concrete Edge as Detailed 04/L-600
- Proposed Contours

AMP 6  
L-101  
L-103  
A1





KEY PLAN

DATE	DESCRIPTION	REV
-	-	-
-	-	-
-	-	-
-	-	-
-	-	-
-	-	-
-	-	-
-	-	-
-	-	-
-	-	-

REVISIONS

**Weddin Shire Council**  
73 Camp Street  
Grenfell, NSW 2810

CLIENT

ARCHITECT

**TAYLOR PARK**  
Weddin Street  
Grenfell, NSW 2810

PROJECT

**TENDER  
DOCUMENTATION**

PURPOSE OF DRAWING

**HARDWORKS  
TREE REMOVAL AND DEMOLITION  
PLAN**

DRAWING TITLE



NORTH SCALE BAR

SCALE	1:100 @ A1	DRAWN BY	XS
DATE	18/12/2024	CHECKED BY	SA
JOB NO.	-	APPROVED BY	SA

DRAWING NO.	REVISION
L-200	-

L-200

DRAWING INFORMATION

LEGEND

- Perimeter Fence
- Existing Tree to be Retained and Protected to AS 4970
- Existing Tree to be Removed Refer Schedules
- Demolition Area Refer Schedules

ENSURE PROTECTION OF TREES AND TREE PROTECTION ZONES FOR ALL TREES NOTE MARKED FOR REMOVAL, TO AS4970 2009.

Refer to schedules in demolition specification

L-200

L-202

39700


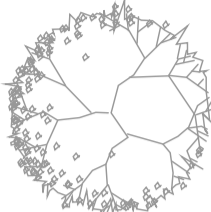


RAMP

L-201

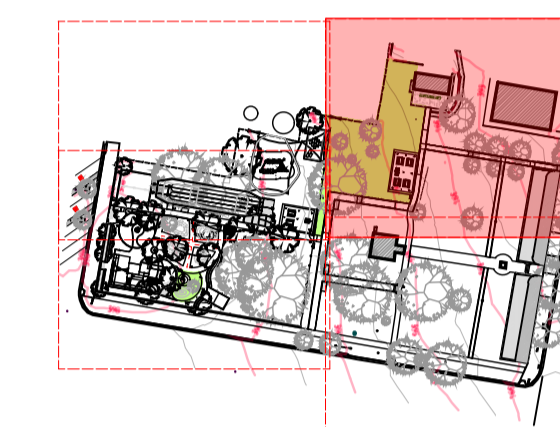
L-202



### LEGEND

-  Perimeter Fence
-  Existing Tree to be Retained and Protected to AS 4970
-  Existing Tree to be Removed Refer Schedules
-  Demolition Area Refer Schedules

ENSURE PROTECTION OF TREES AND TREE PROTECTION ZONES FOR ALL TREES NOTE MARKED FOR REMOVAL, TO AS4970 2009.



### KEY PLAN

DATE	DESCRIPTION	REV
-	-	-
-	-	-
-	-	-
-	-	-
-	-	-
-	-	-
-	-	-
-	-	-
-	-	-
-	-	-

### REVISIONS

**Weddin Shire Council**  
73 Camp Street  
Grenfell, NSW 2810

### CLIENT

### ARCHITECT

**TAYLOR PARK**  
Weddin Street  
Grenfell, NSW 2810

### PROJECT

## TENDER DOCUMENTATION

### PURPOSE OF DRAWING

**HARDWORKS  
TREE REMOVAL AND DEMOLITION  
PLAN**

### DRAWING TITLE

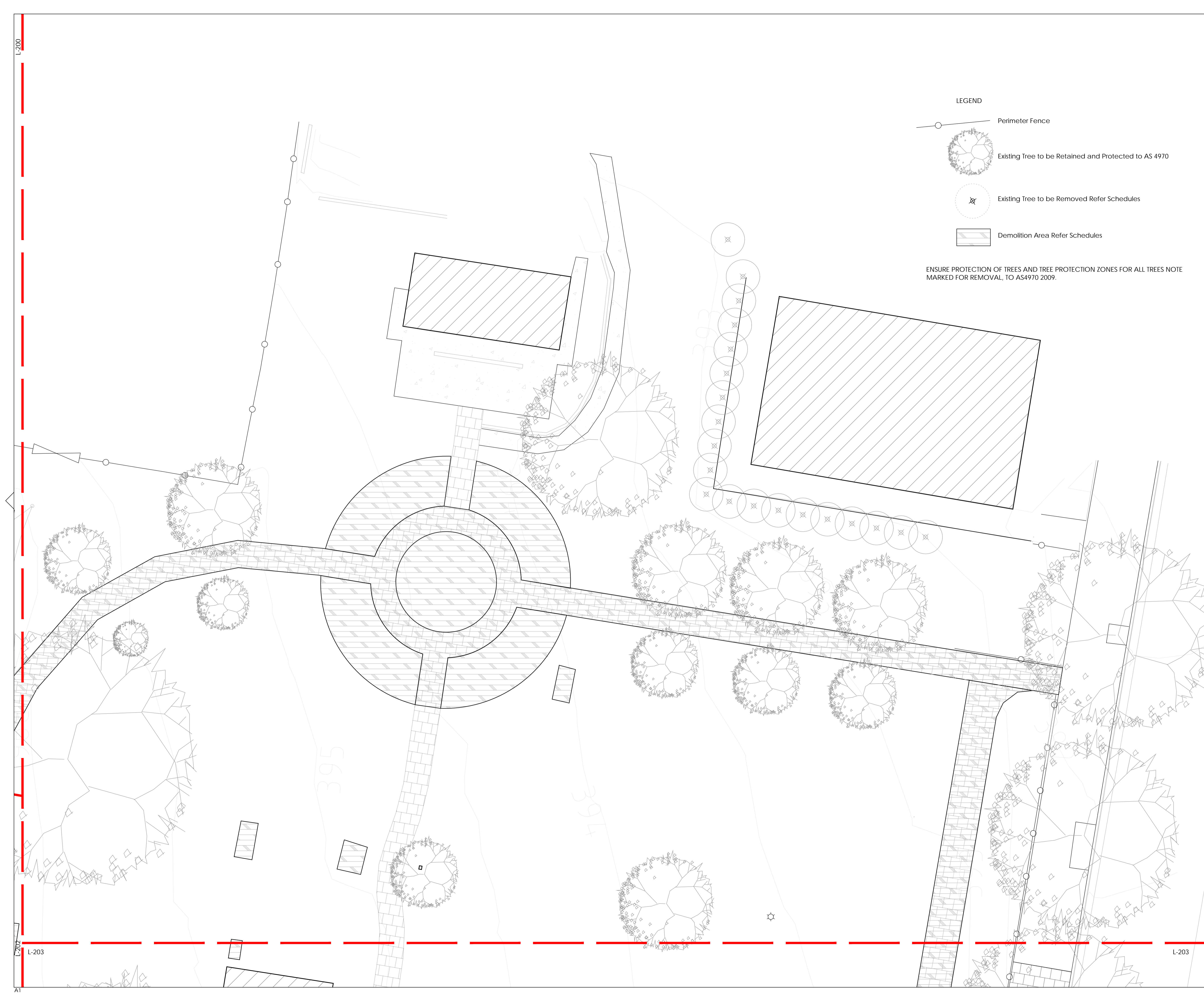


### NORTH SCALE BAR

SCALE	1:100 @ A1	DRAWN BY	XS
DATE	18/12/2024	CHECKED BY	SA
JOB NO.	-	APPROVED BY	SA
DRAWING NO.			REVISION

L-201

### DRAWING INFORMATION



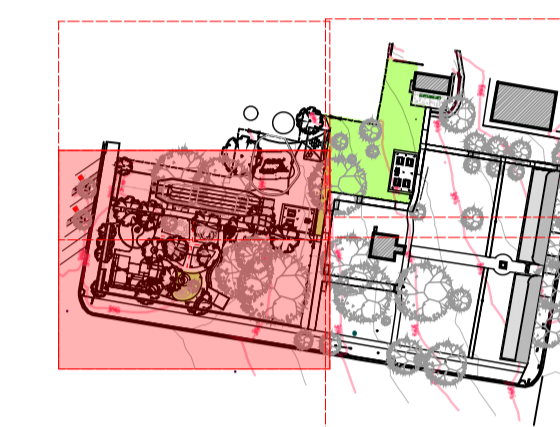
L-200

L-203

L-203

A1





KEY PLAN

DATE	DESCRIPTION	REV
-	-	-
-	-	-
-	-	-
-	-	-
-	-	-
-	-	-

REVISIONS

**Weddin Shire Council**  
73 Camp Street  
Grenfell, NSW 2810

CLIENT

ARCHITECT

**TAYLOR PARK**  
Weddin Street  
Grenfell, NSW 2810

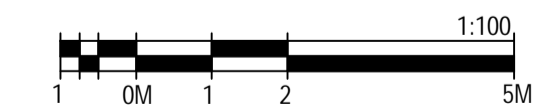
PROJECT

## TENDER DOCUMENTATION

PURPOSE OF DRAWING

**HARDWORKS  
TREE REMOVAL AND DEMOLITION  
PLAN**

DRAWING TITLE



NORTH SCALE BAR

SCALE	1:100 @ A1	DRAWN BY	XS
DATE	18/12/2024	CHECKED BY	SA
JOB NO.	-	APPROVED BY	SA

DRAWING NO.	REVISION
L-202	-

DRAWING INFORMATION



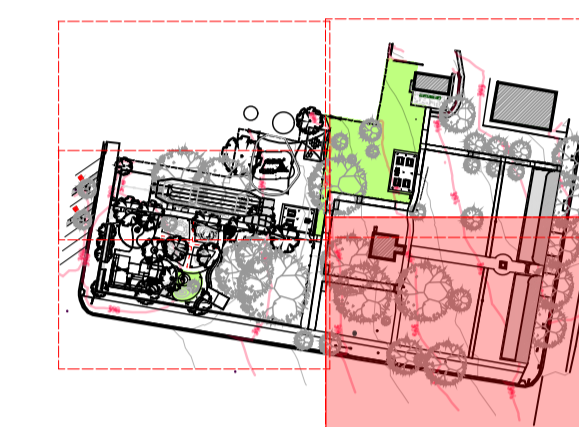
Retain and protect existing pathway

LEGEND

- Perimeter Fence
- Existing Tree to be Retained and Protected to AS 4970
- Existing Tree to be Removed Refer Schedules
- Demolition Area Refer Schedules

ENSURE PROTECTION OF TREES AND TREE PROTECTION ZONES FOR ALL TREES NOTE MARKED FOR REMOVAL, TO AS4970 2009.





KEY PLAN

DATE	DESCRIPTION	REV
-	-	-
-	-	-
-	-	-
-	-	-
-	-	-
-	-	-
-	-	-
-	-	-
-	-	-
-	-	-

REVISIONS

**Weddin Shire Council**  
73 Camp Street  
Grenfell, NSW 2810

CLIENT

ARCHITECT

**TAYLOR PARK**  
Weddin Street  
Grenfell, NSW 2810

PROJECT

## TENDER DOCUMENTATION

PURPOSE OF DRAWING

**HARDWORKS  
TREE REMOVAL AND DEMOLITION  
PLAN**

DRAWING TITLE



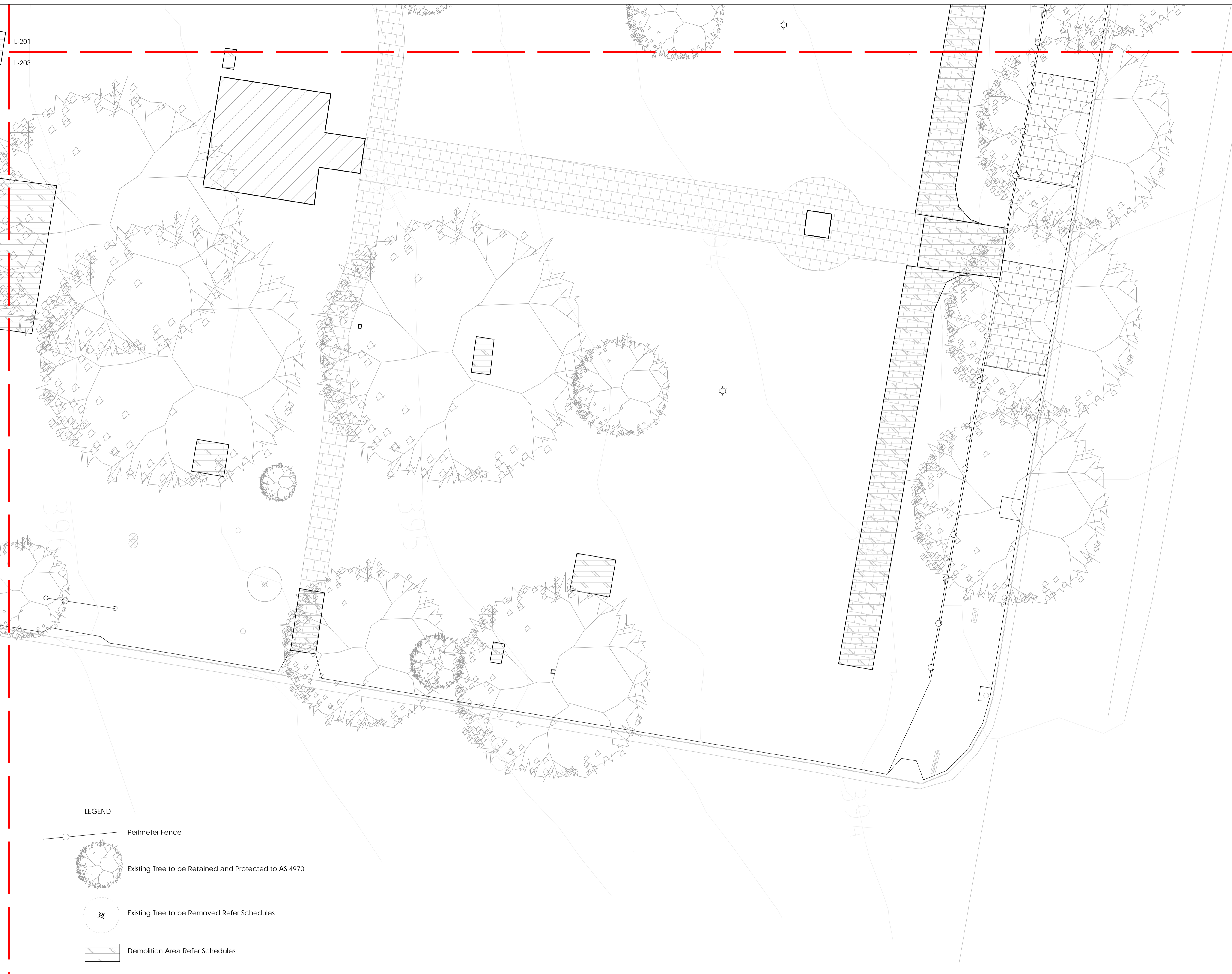
NORTH SCALE BAR

SCALE	1:100 @ A1	DRAWN BY	XS
DATE	18/12/2024	CHECKED BY	SA
JOB NO.	-	APPROVED BY	SA

DRAWING NO.	REVISION
L-203	-

L-203

DRAWING INFORMATION

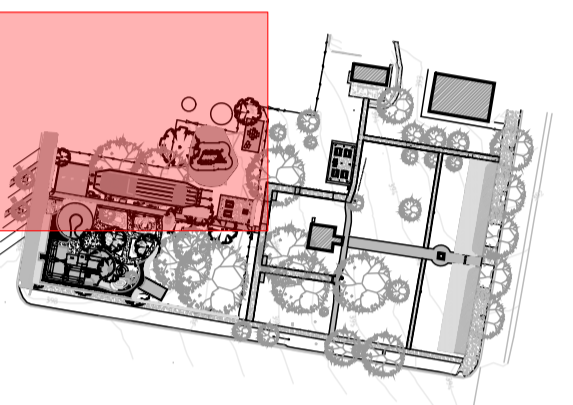


LEGEND

- Perimeter Fence
- Existing Tree to be Retained and Protected to AS 4970
- Existing Tree to be Removed Refer Schedules
- Demolition Area Refer Schedules

ENSURE PROTECTION OF TREES AND TREE PROTECTION ZONES FOR ALL TREES NOTE MARKED FOR REMOVAL, TO AS4970 2009.





KEY PLAN

DATE	DESCRIPTION	REV
-	-	-
-	-	-
-	-	-
-	-	-
-	-	-
-	-	-
-	-	-
-	-	-

REVISIONS

Weddin Shire Council  
73 Camp Street  
Grenfell, NSW 2810

CLIENT

ARCHITECT

TAYLOR PARK  
Weddin Street  
Grenfell, NSW 2810

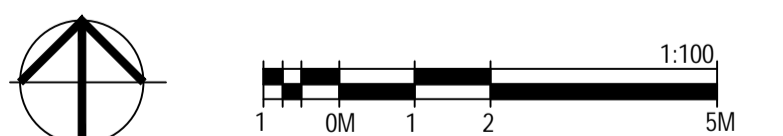
PROJECT

## TENDER DOCUMENTATION

PURPOSE OF DRAWING

HARDWORKS  
SURFACE FINISHES, GRADING AND  
SETOUT PLAN

DRAWING TITLE



NORTH SCALE BAR

SCALE	1:100 @ A1	DRAWN BY	XS
DATE	18/12/2024	CHECKED BY	SA
JOB NO.	-	APPROVED BY	SA

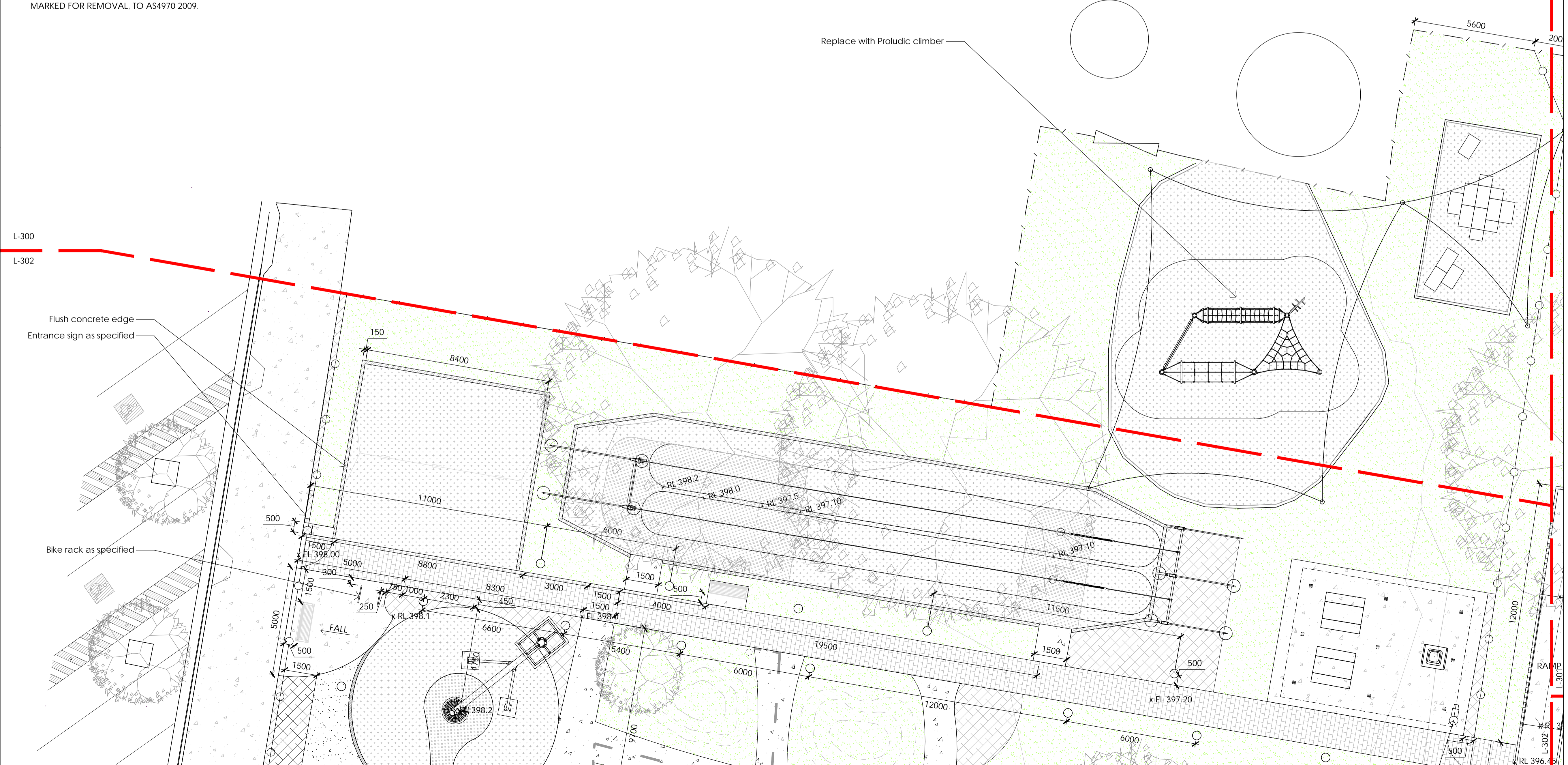
DRAWING NO.	REVISION
L-300	-

DRAWING INFORMATION

LEGEND

- Perimeter Fence
- Concrete Pavement as Detailed 02/L-600
- Decomposed Granite Gravel as Detailed 01/L-600
- Brick Paving as Detailed 03/L-600
- Poured Rubber Softfall as Detailed 09/L-600
- Play Sand as Detailed 05/L-600
- Mulch Softfall as Detailed 07/L-600
- Concrete Edge as Detailed 04/L-600
- Proposed Contours
- x EL 330.200 Existing Levels
- x RL 330.200 Proposed Levels










ENSURE PROTECTION OF TREES AND TREE PROTECTION ZONES FOR ALL TREES NOTE MARKED FOR REMOVAL, TO AS4970 2009.





ENSURE PROTECTION OF TREES AND TREE PROTECTION ZONES FOR ALL TREES NOTE MARKED FOR REMOVAL, TO AS4970 2009.

LEGEND

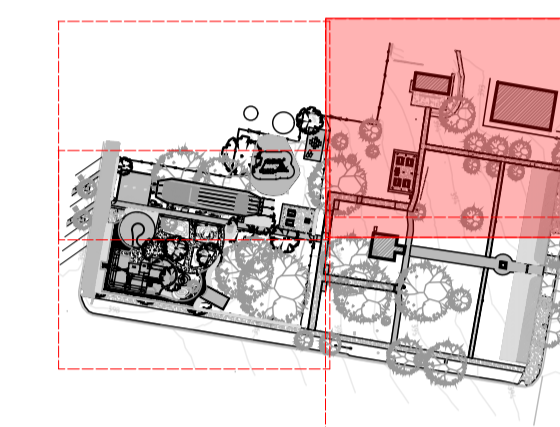
-  Perimeter Fence
-  Concrete Pavement as Detailed 02/L-600
-  Decomposed Granite Gravel as Detailed 01/L-600
-  Brick Paving as Detailed 03/L-600
-  Poured Rubber Softfall as Detailed 09/L-600
-  Play Sand as Detailed 05/L-600
-  Mulch Softfall as Detailed 07/L-600
-  Concrete Edge as Detailed 04/L-600
-  Proposed Contours
- x EL 330.200 Existing Levels
- x RL 330.200 Proposed Levels

**sala4D**

landscape architecture · urban design

LANDSCAPE ARCHITECT

© sala4D 2024 All rights reserved.



KEY PLAN

DATE	DESCRIPTION	REV

REVISIONS

**Weddin Shire Council**  
73 Camp Street  
Grenfell, NSW 2810

CLIENT

ARCHITECT

**TAYLOR PARK**  
Weddin Street  
Grenfell, NSW 2810

PROJECT

**TENDER DOCUMENTATION**

PURPOSE OF DRAWING

**HARDWORKS SURFACE FINISHES, GRADING AND SETOUT PLAN**

DRAWING TITLE

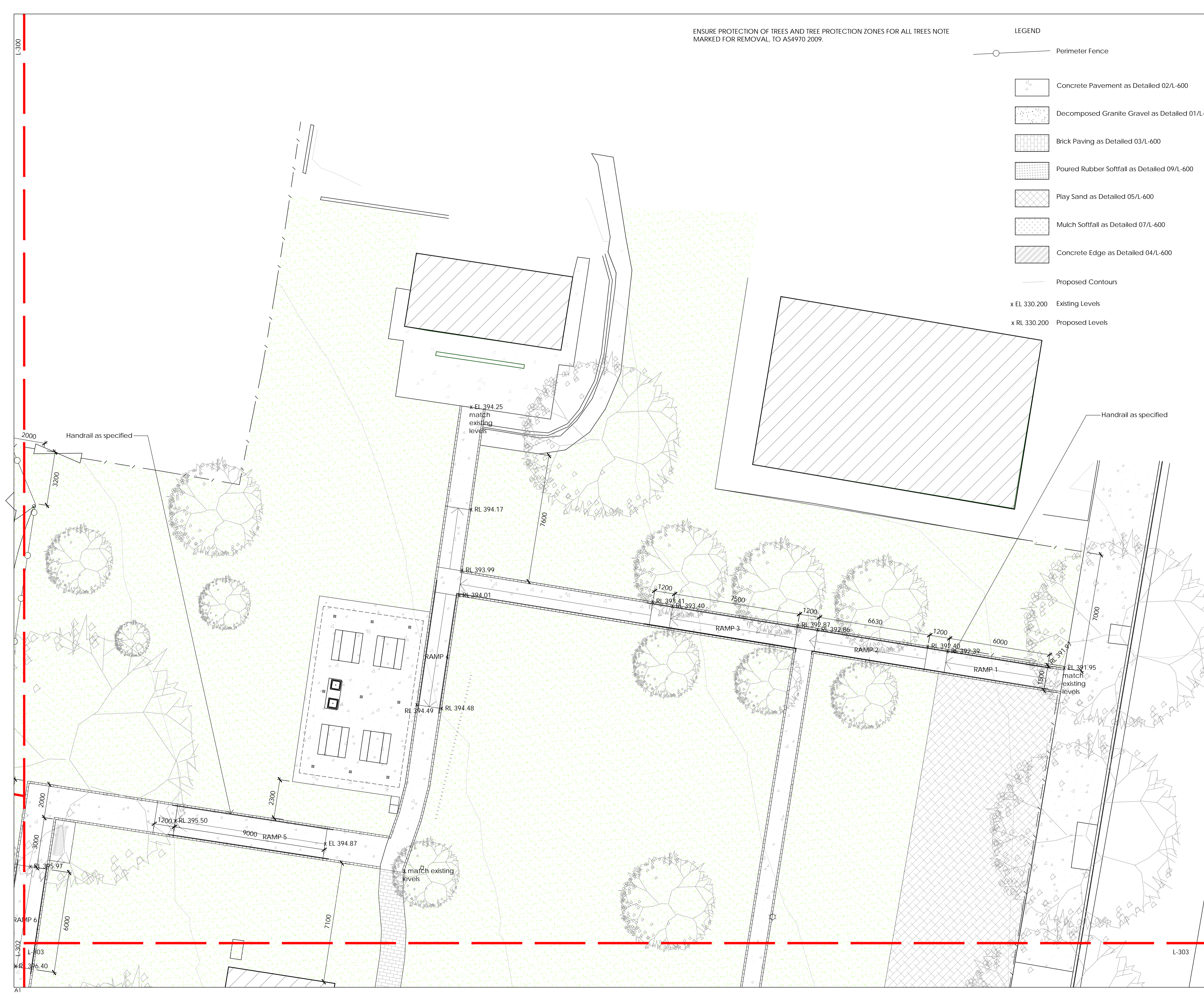


NORTH SCALE BAR

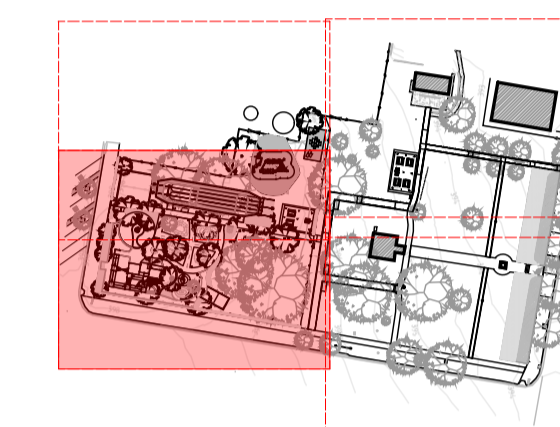
SCALE	1:100 @ A1	DRAWN BY	XS
DATE	18/12/2024	CHECKED BY	SA
JOB NO.	-	APPROVED BY	SA

DRAWING NO.	REVISION
L-301	-

DRAWING INFORMATION







KEY PLAN

DATE	DESCRIPTION	REV

REVISIONS

**Weddin Shire Council**  
73 Camp Street  
Grenfell, NSW 2810

CLIENT

ARCHITECT

**TAYLOR PARK**  
Weddin Street  
Grenfell, NSW 2810

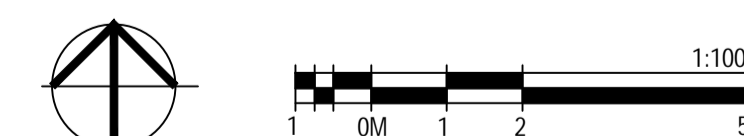
PROJECT

## TENDER DOCUMENTATION

PURPOSE OF DRAWING

**HARDWORKS  
SURFACE FINISHES, GRADING AND  
SETOUT PLAN**

DRAWING TITLE

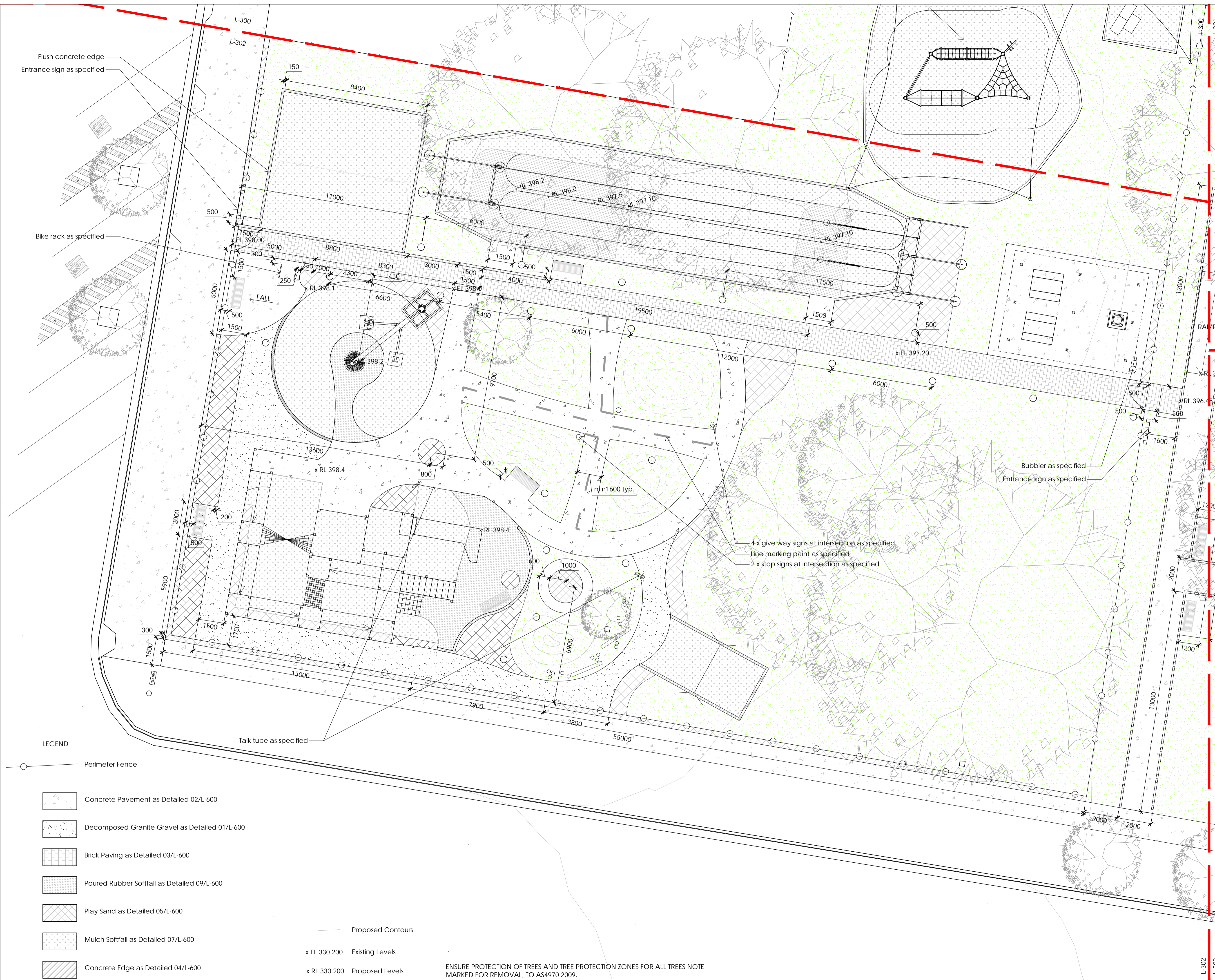


NORTH SCALE BAR

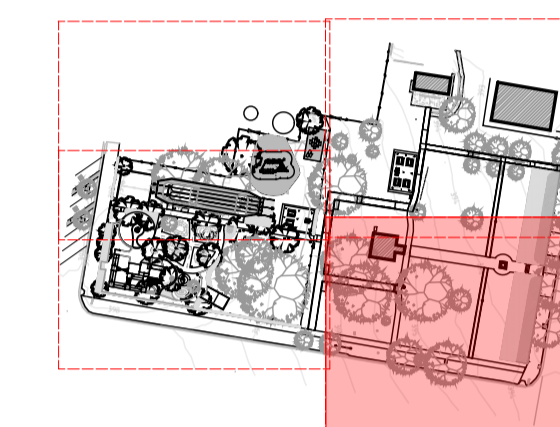
SCALE	1:100 @ A1	DRAWN BY	XS
DATE	18/12/2024	CHECKED BY	SA
JOB NO.	-	APPROVED BY	SA

DRAWING NO.	REVISION
L-302	-

DRAWING INFORMATION







KEY PLAN

DATE	DESCRIPTION	REV
-	-	-
-	-	-
-	-	-
-	-	-
-	-	-
-	-	-
-	-	-
-	-	-
-	-	-
-	-	-

REVISIONS

**Weddin Shire Council**  
73 Camp Street  
Grenfell, NSW 2810

CLIENT

ARCHITECT

**TAYLOR PARK**  
Weddin Street  
Grenfell, NSW 2810

PROJECT

## TENDER DOCUMENTATION

PURPOSE OF DRAWING

**HARDWORKS  
SURFACE FINISHES, GRADING AND  
SETOUT PLAN**

DRAWING TITLE

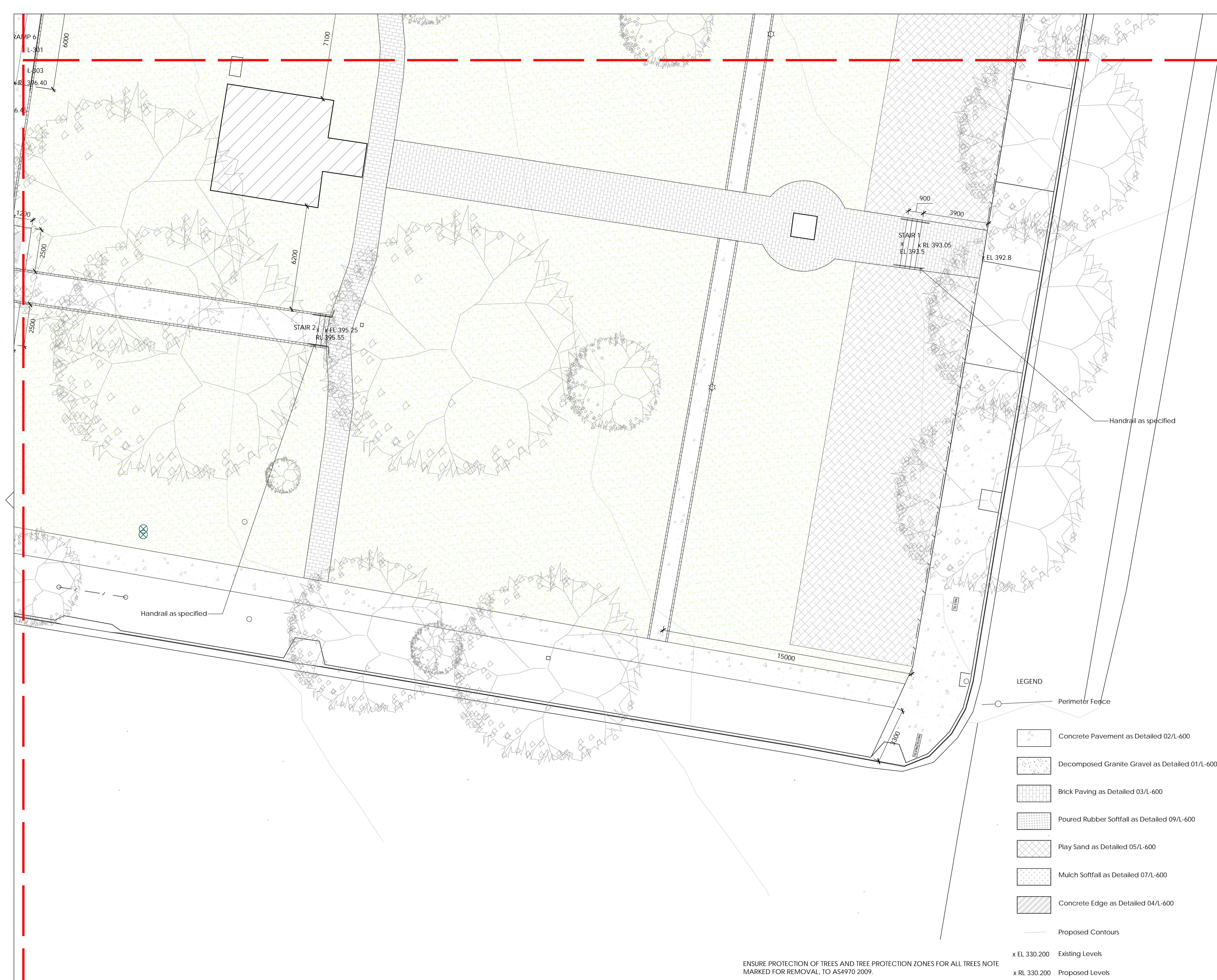


NORTH SCALE BAR

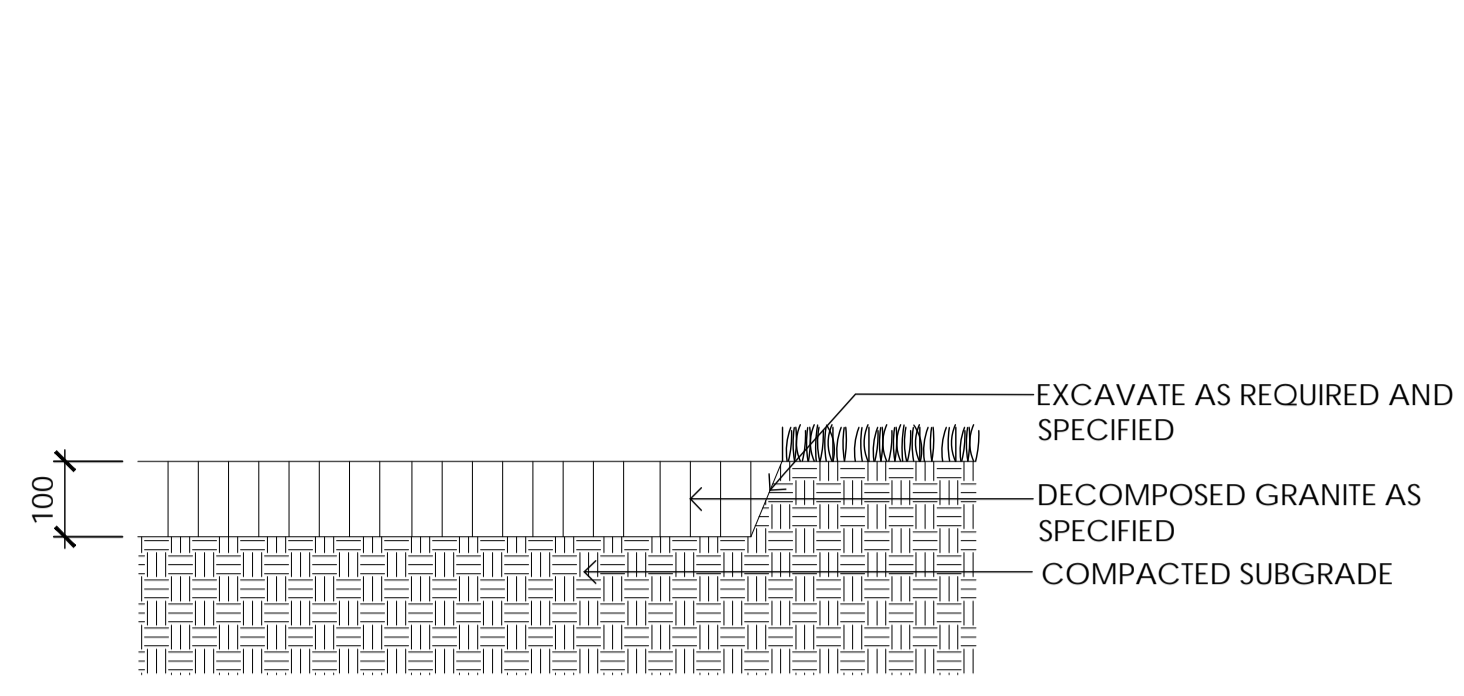
SCALE	1:100 @ A1	DRAWN BY	XS
DATE	18/12/2024	CHECKED BY	SA
JOB NO.	-	APPROVED BY	SA

DRAWING NO.	REVISION
L-303	-

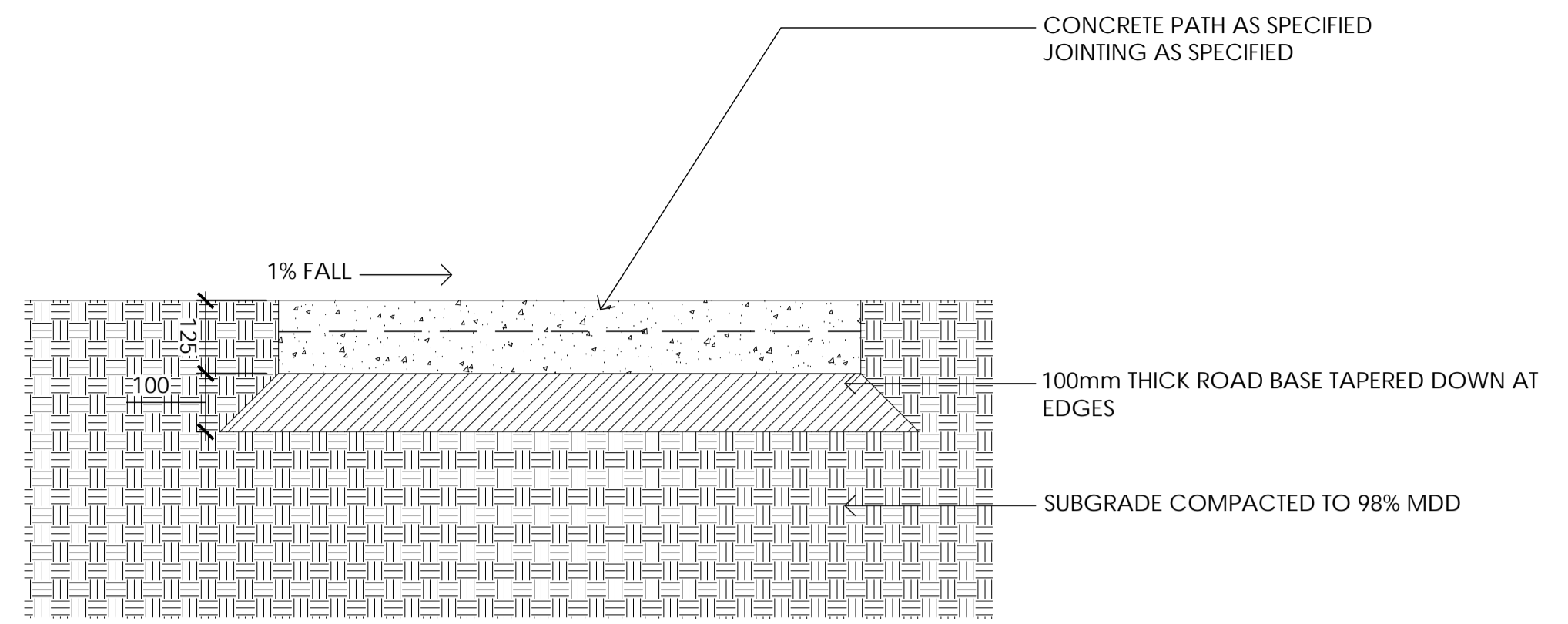
DRAWING INFORMATION



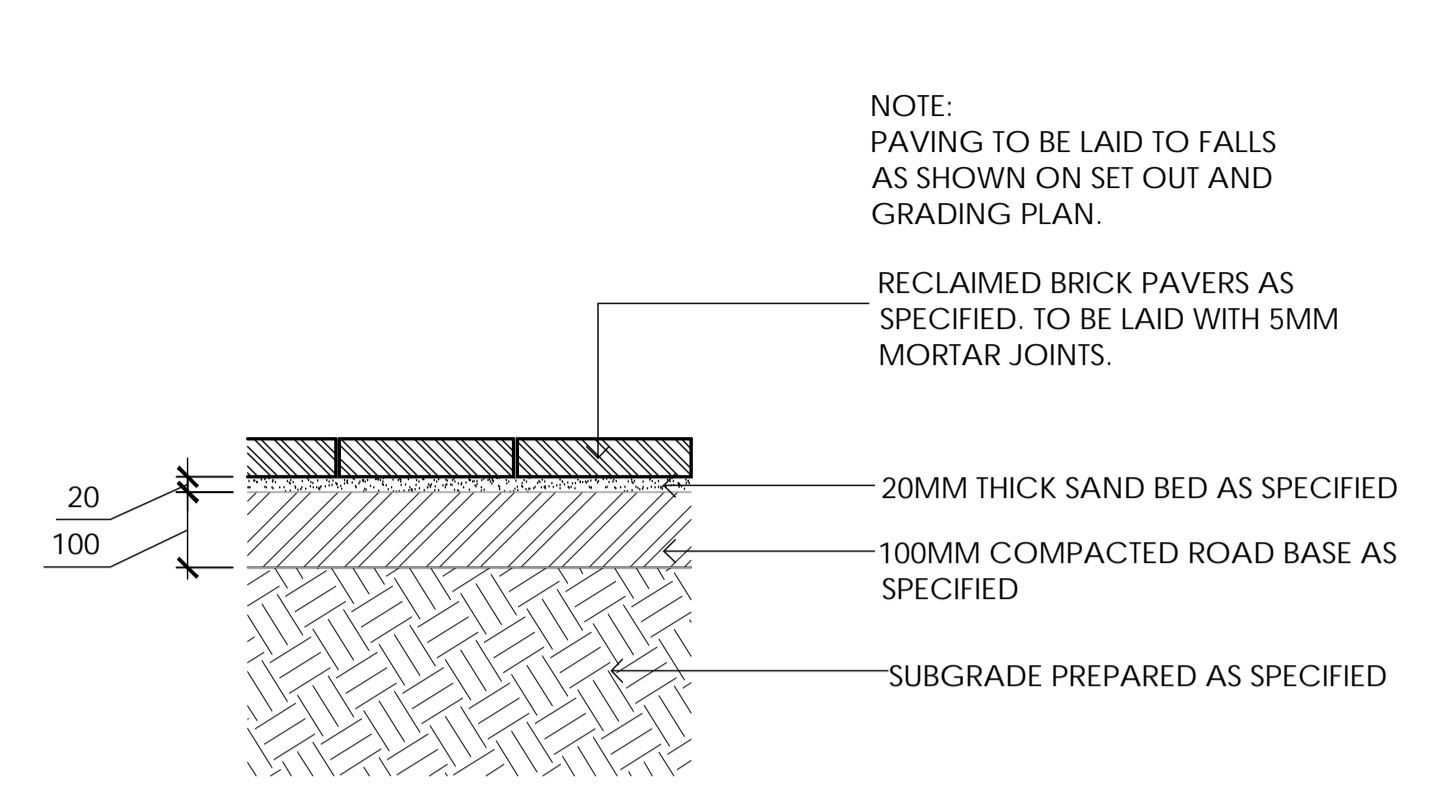




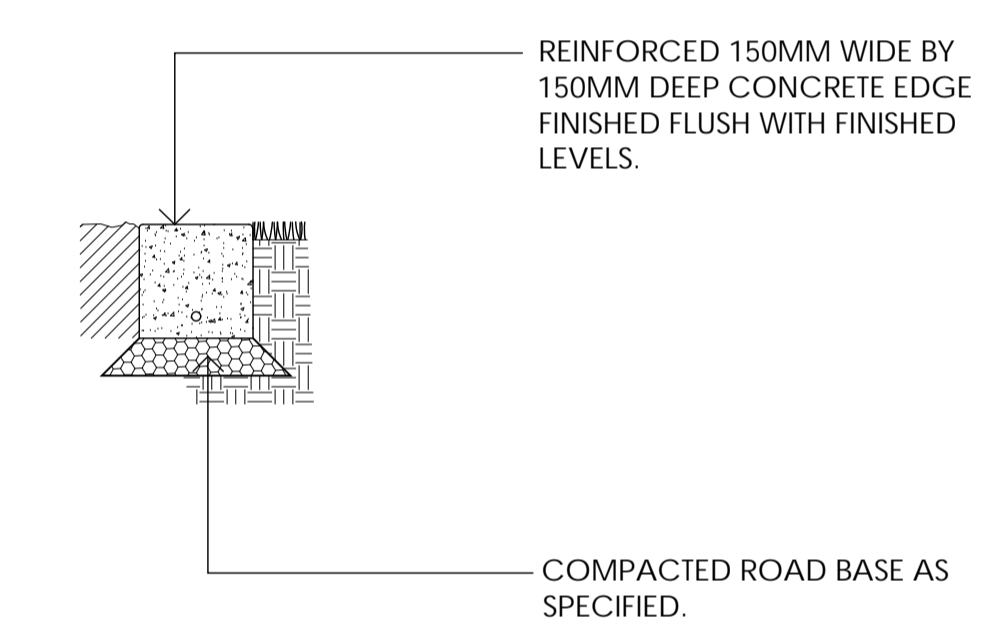
**01** DECOMPOSED GRANITE PAVING  
L-600 1:10



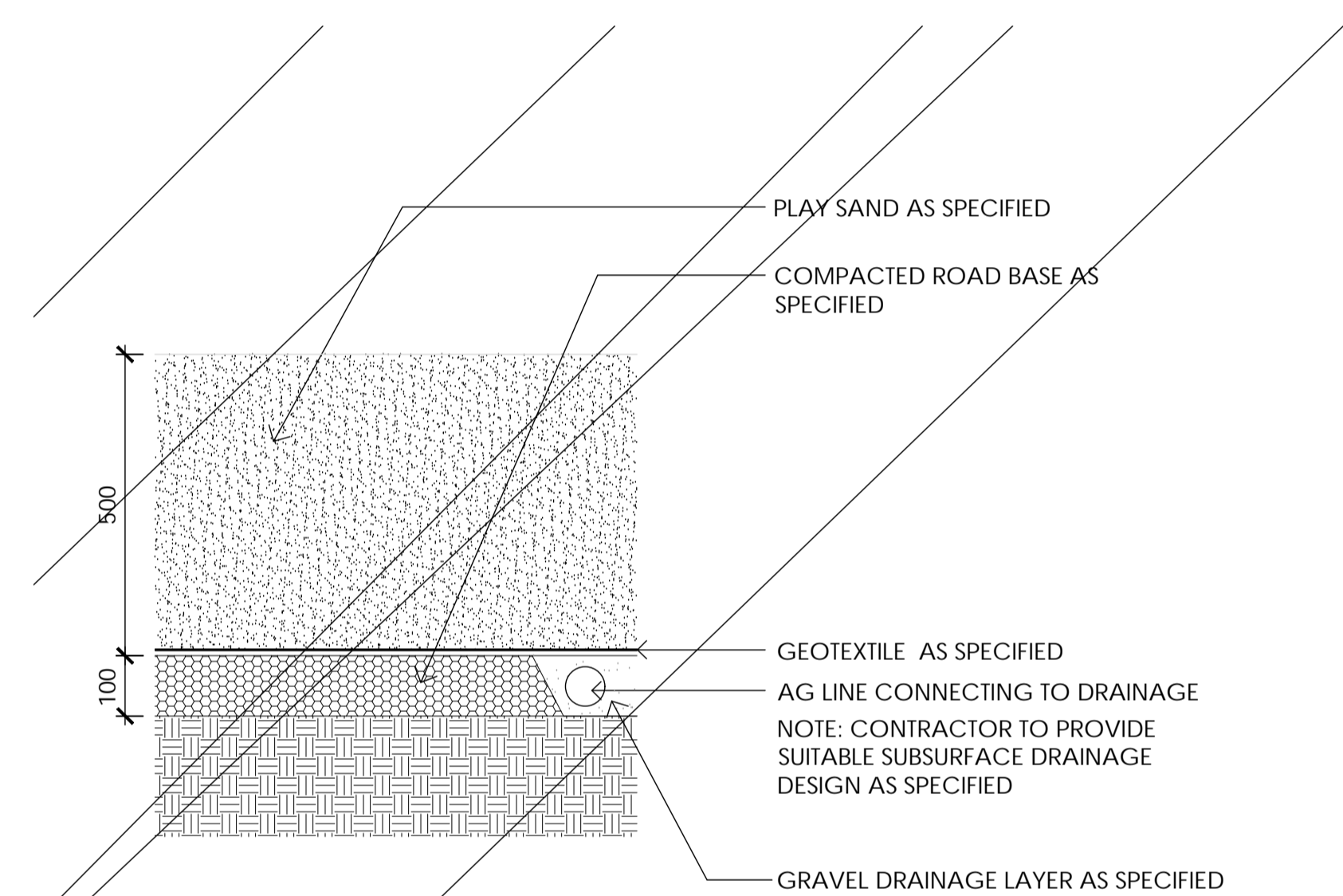
**02** CONCRETE PAVING  
L-600 1:10



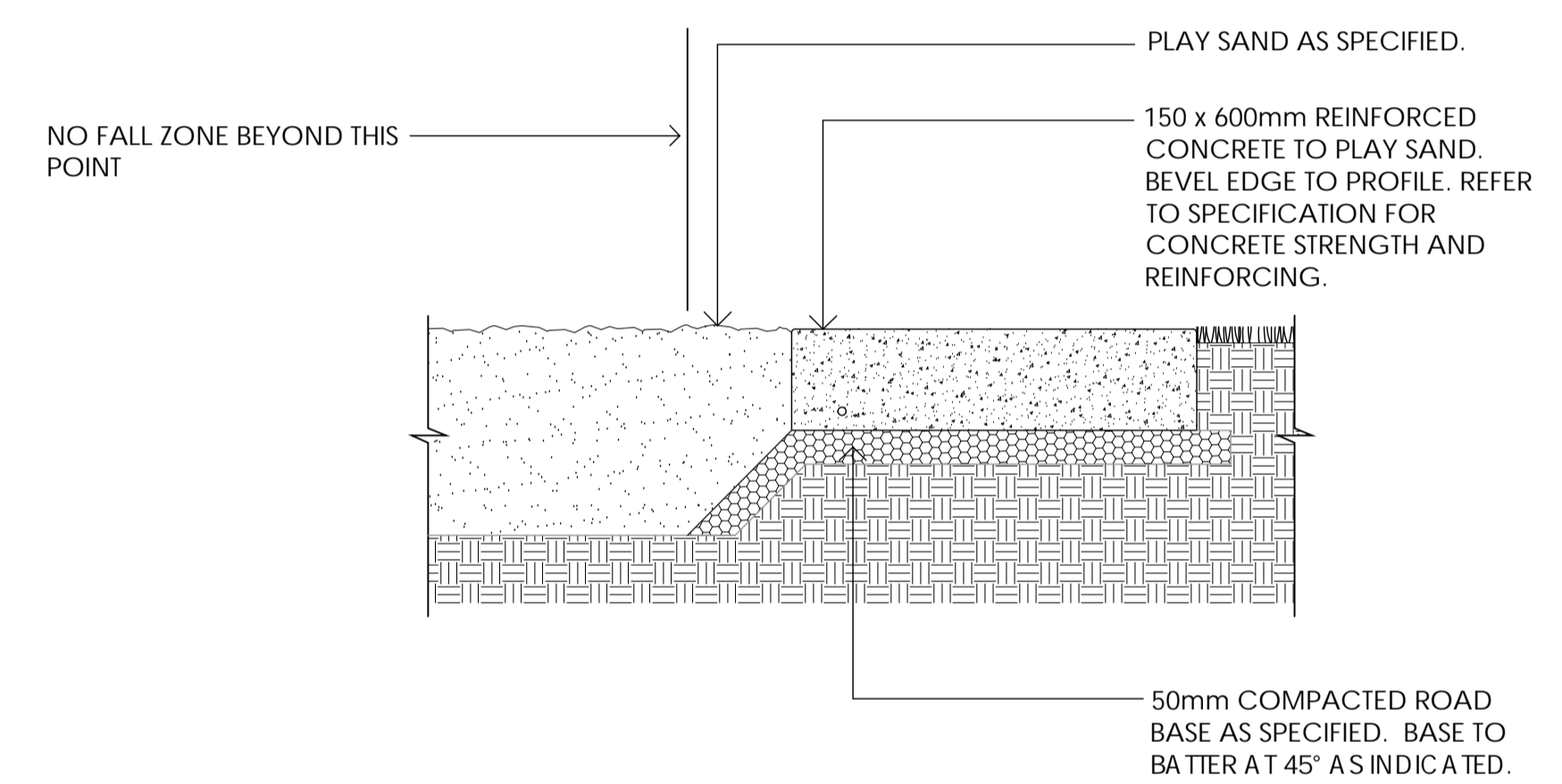
**03** BRICK PAVING  
L-600 1:10



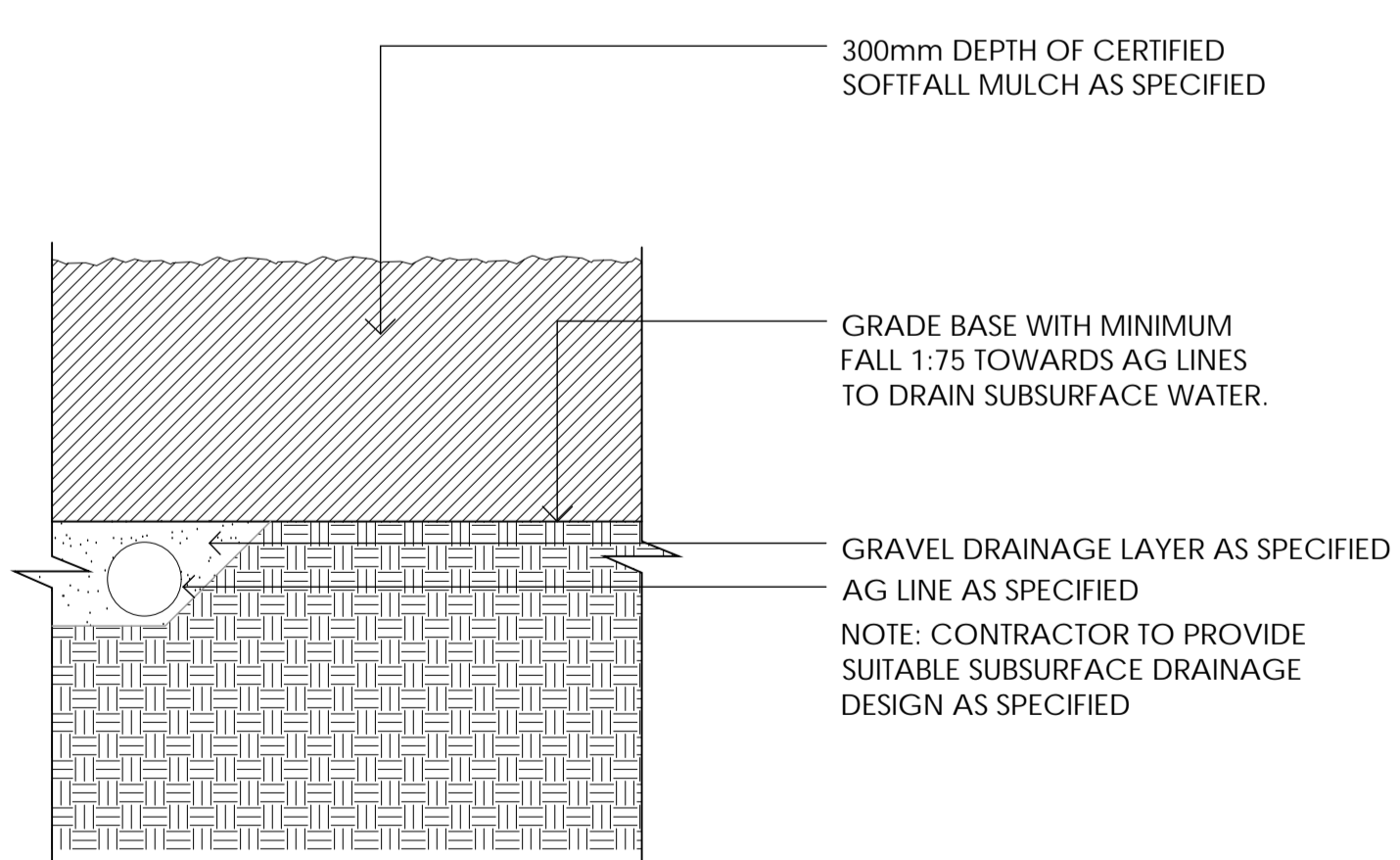
**04** CONCRETE EDGE DETAIL  
L-600 1:10



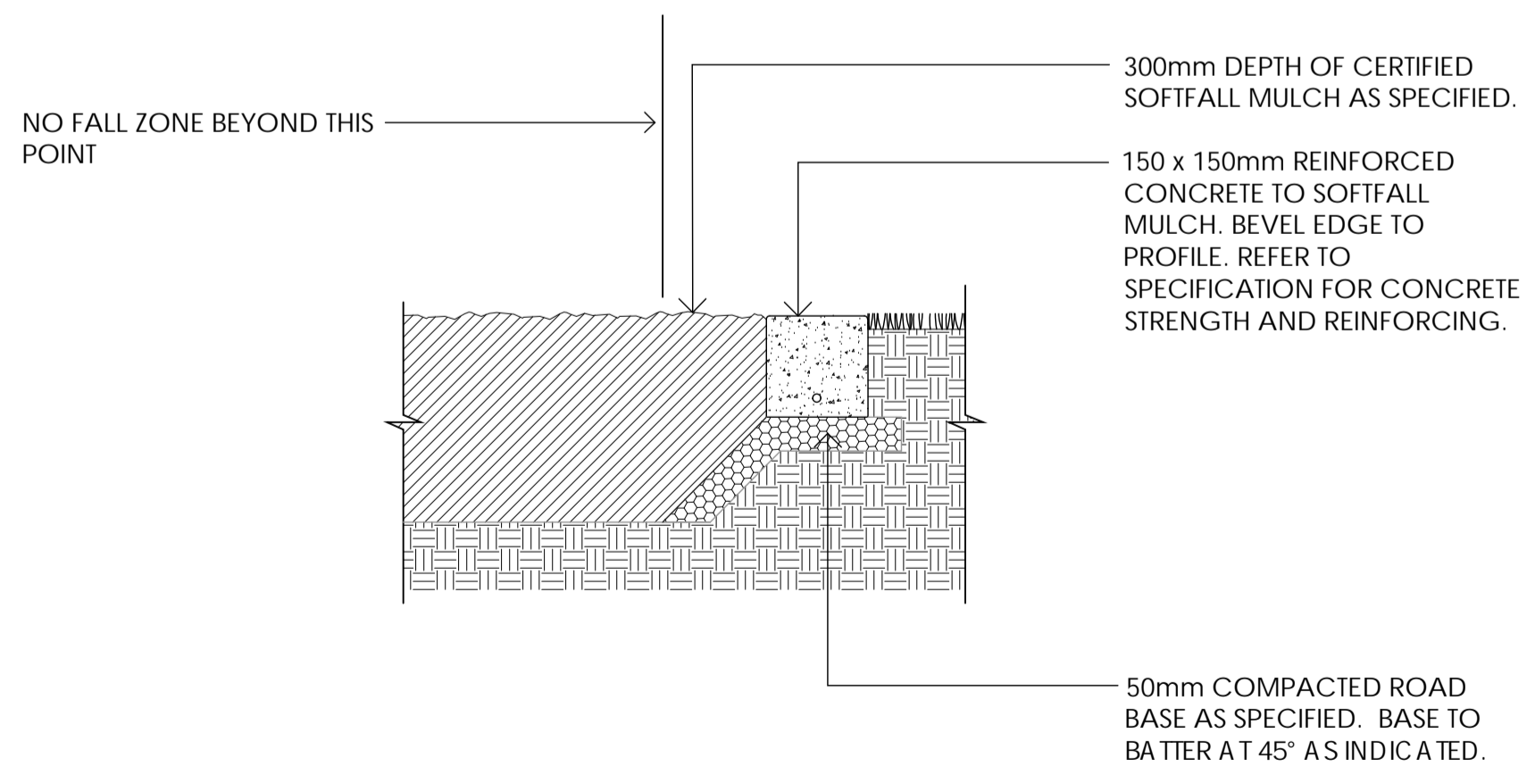
**05** SANDPIT DETAIL  
L-600 1:10



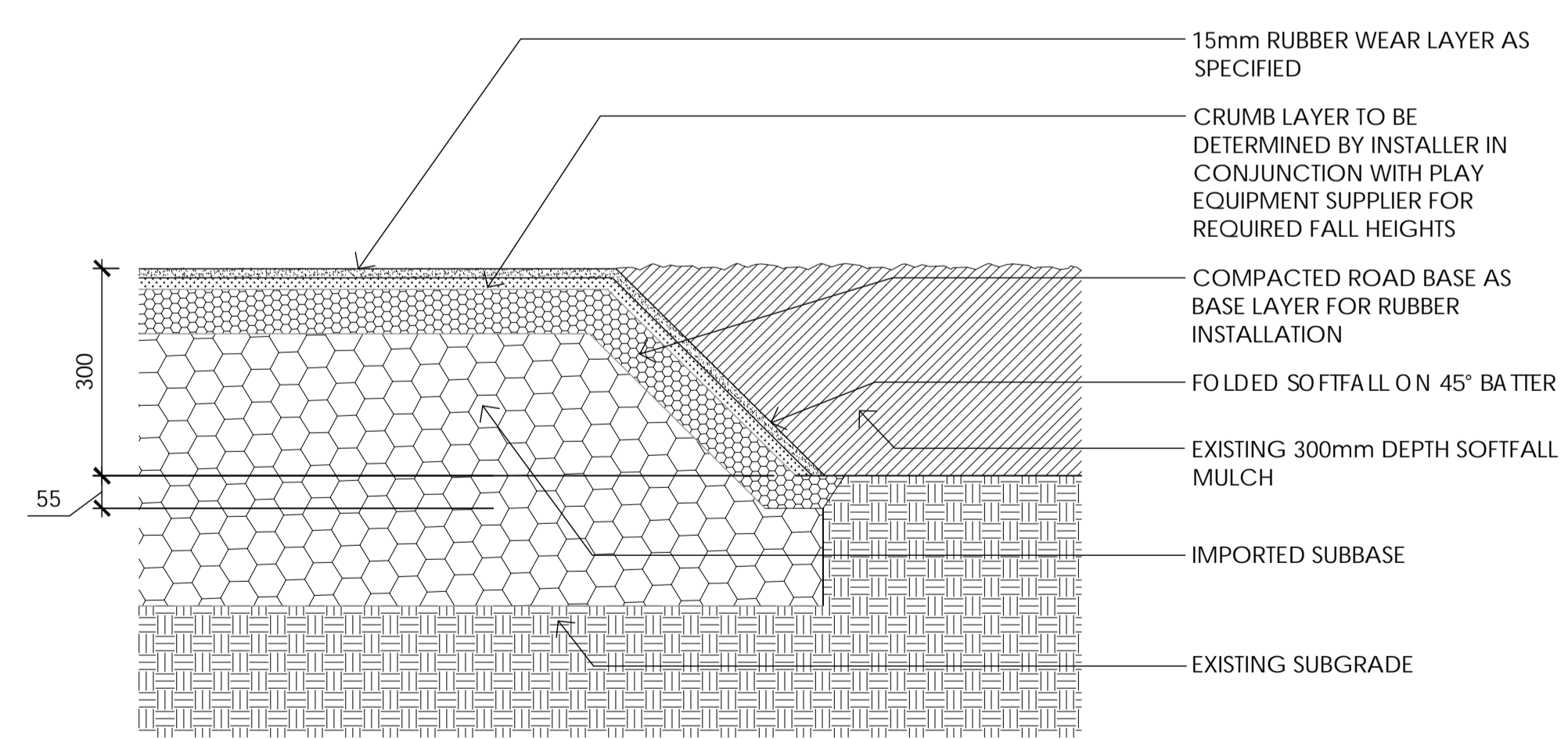
**06** PLAY SAND AND CONCRETE EDGE INTERFACE  
L-600 1:10



**07** MULCH SOFTFALL  
L-600 1:10



**08** MULCH SOFTFALL AND CONCRETE EDGE INTERFACE  
L-600 1:10



**09** RUBBER AND ORGANIC SOFTFALL INTERFACE  
L-600 1:10

KEY PLAN

DATE	DESCRIPTION	REV
-	-	-
-	-	-
-	-	-
-	-	-
-	-	-
-	-	-
-	-	-
-	-	-
-	-	-
-	-	-

REVISIONS

Weddin Shire Council  
73 Camp Street  
Grenfell, NSW 2810

CLIENT

ARCHITECT

TAYLOR PARK  
Weddin Street  
Grenfell, NSW 2810

PROJECT

TENDER DOCUMENTATION

PURPOSE OF DRAWING

HARDWORKS LANDSCAPE DETAILS

DRAWING TITLE

NORTH SCALE BAR

SCALE	AS SHOWN @ A1	DRAWN BY	XS
DATE	18/12/2024	CHECKED BY	SA
JOB NO.	-	APPROVED BY	SA
DRAWING NO.	REVISION		

L-600 -

DRAWING INFORMATION



KEY PLAN

DATE	DESCRIPTION	REV
-	-	-
-	-	-
-	-	-
-	-	-
-	-	-
-	-	-
-	-	-
-	-	-
-	-	-
-	-	-

REVISIONS

**Weddin Shire Council**  
73 Camp Street  
Grenfell, NSW 2810

CLIENT

ARCHITECT

**TAYLOR PARK**  
Weddin Street  
Grenfell, NSW 2810

PROJECT

**TENDER DOCUMENTATION**

PURPOSE OF DRAWING

**HARDWORKS LANDSCAPE DETAILS**

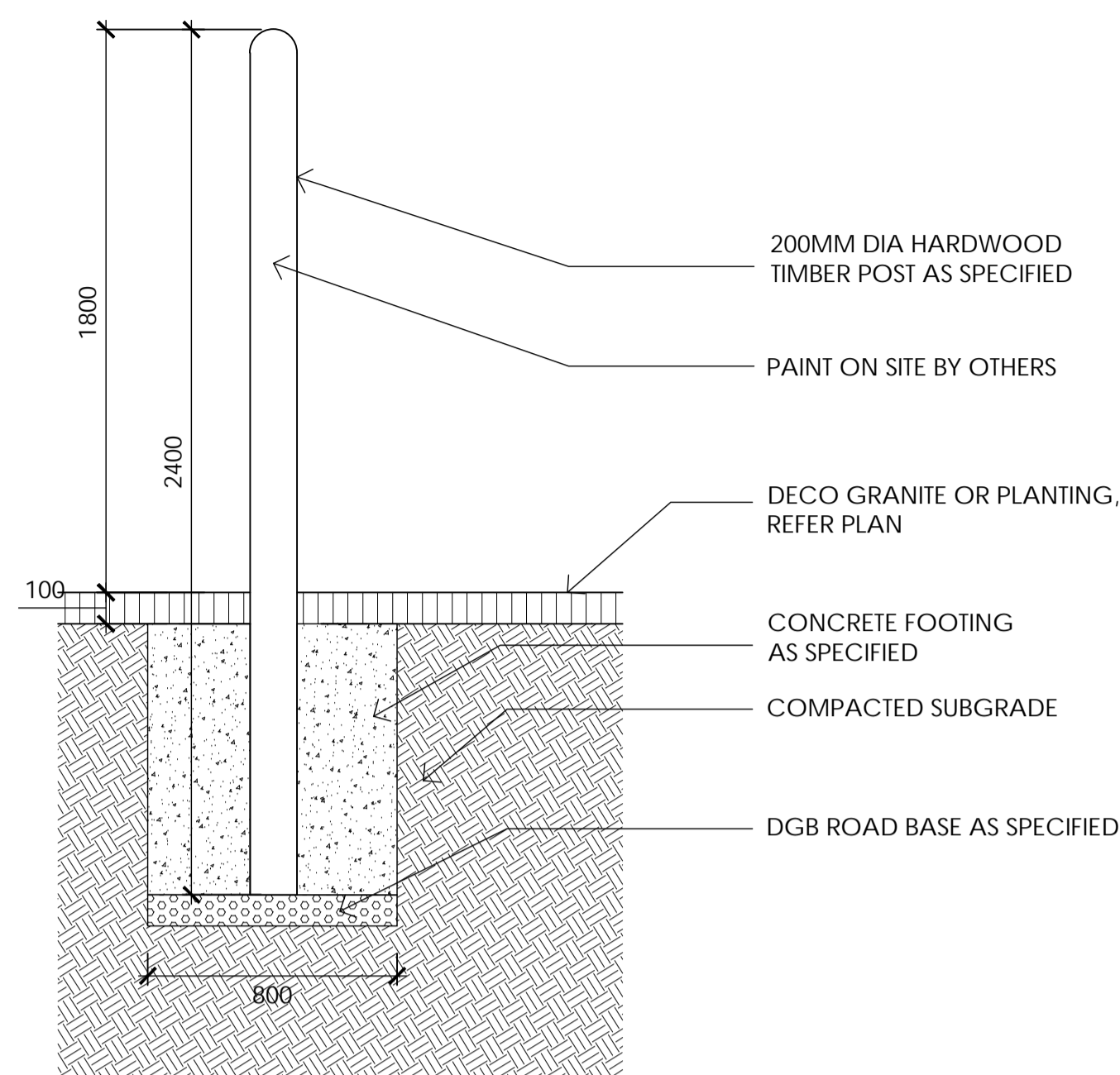
DRAWING TITLE

NORTH SCALE BAR

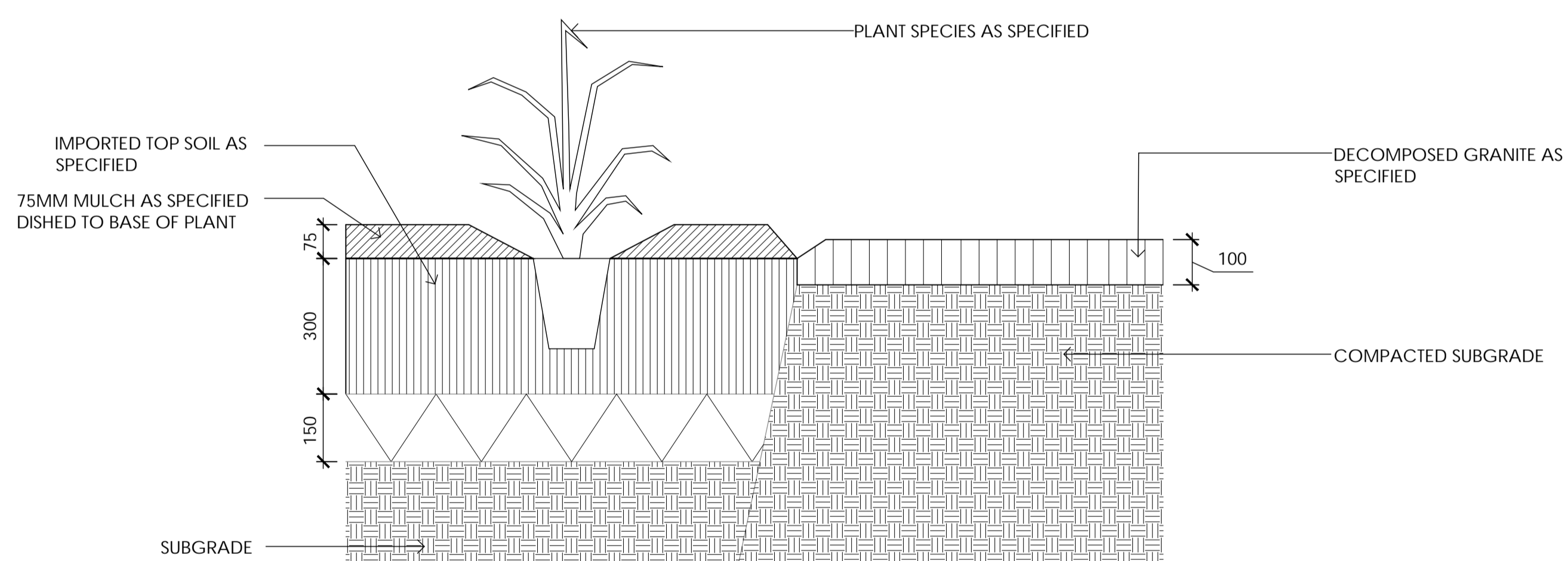
SCALE	AS SHOWN @ A1	DRAWN BY	XS
DATE	18/12/2024	CHECKED BY	SA
JOB NO.	-	APPROVED BY	SA

DRAWING NO.	REVISION
L-601	-

DRAWING INFORMATION



**01** STORY POLE  
L-601 1:20



**02** DECOMPOSED GRANITE AND MASS PLANTING INTERFACE  
L-601 1:10

ACCESSIBLE PARKING MARKINGS AS SPECIFIED

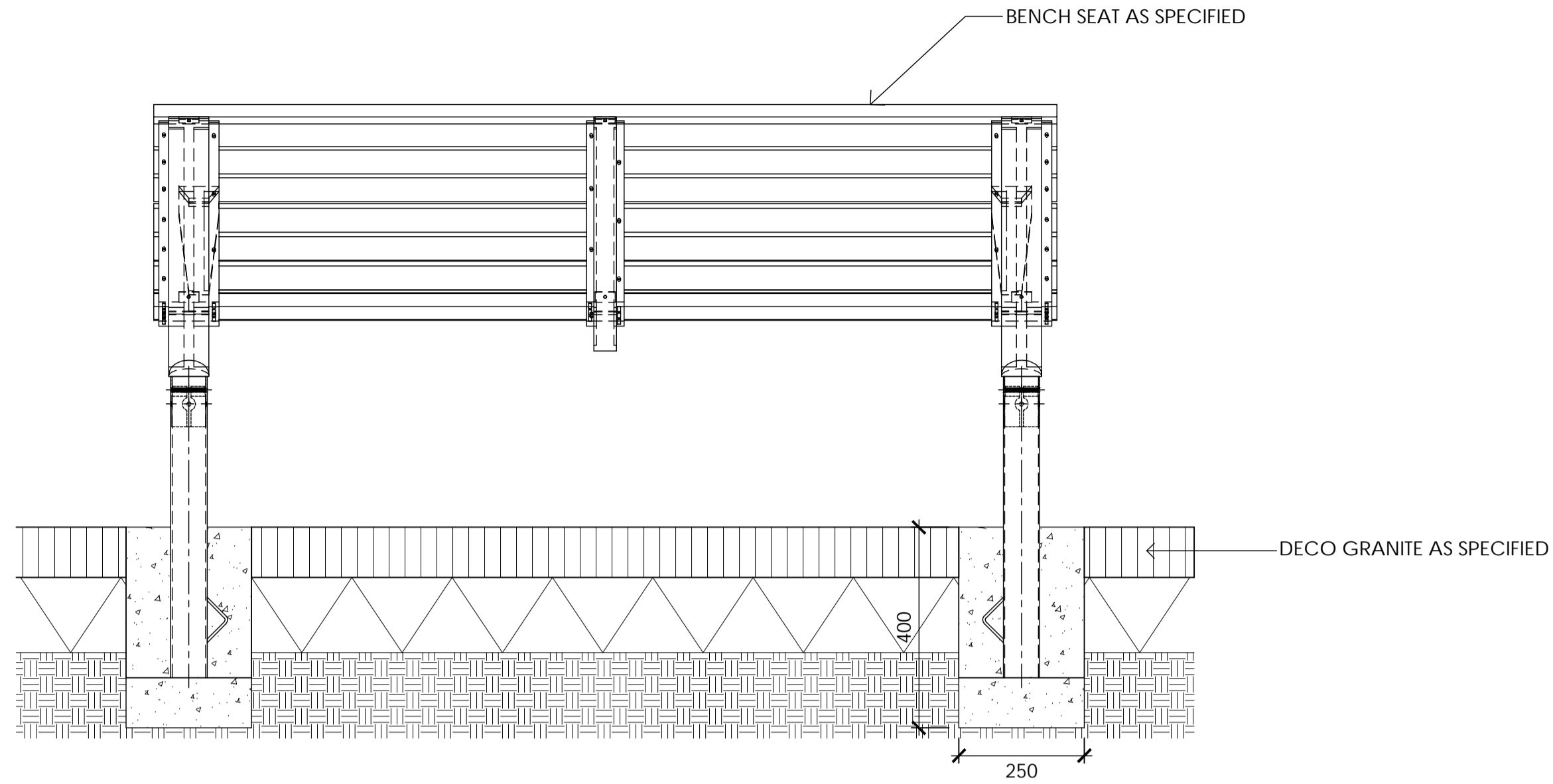
BOLLARD AS SPECIFIED

CHURCH STREET

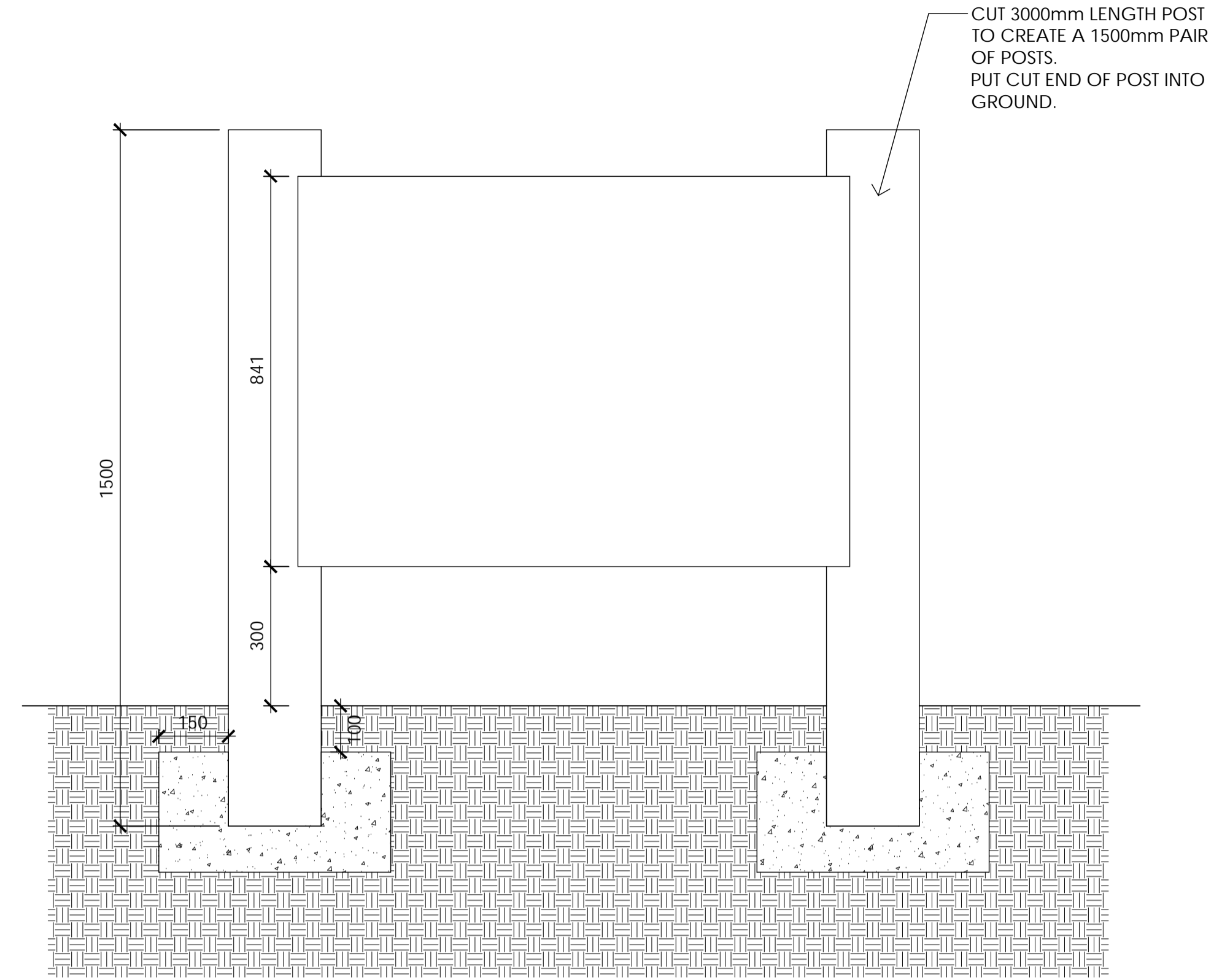
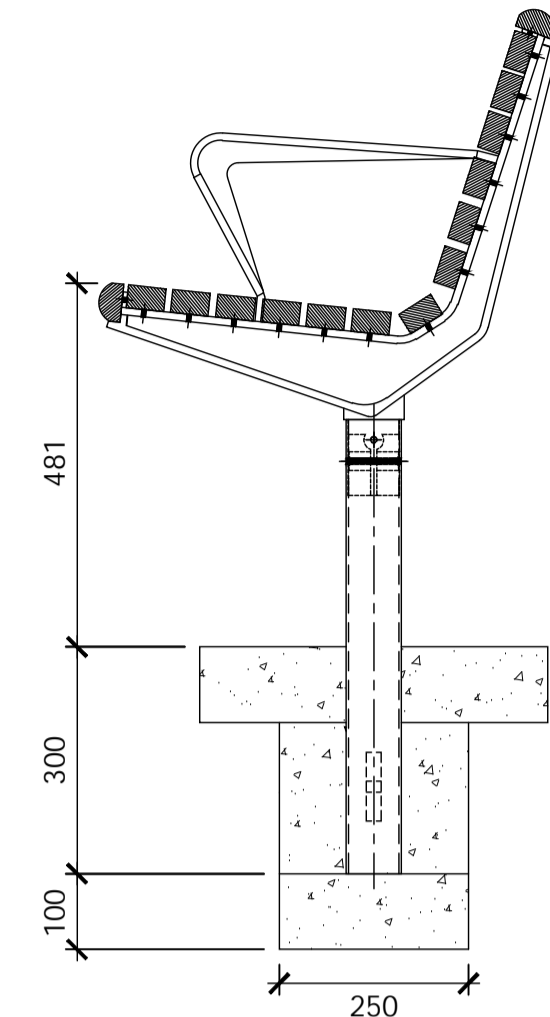
**03** PARKING DETAIL  
L-601 1:50



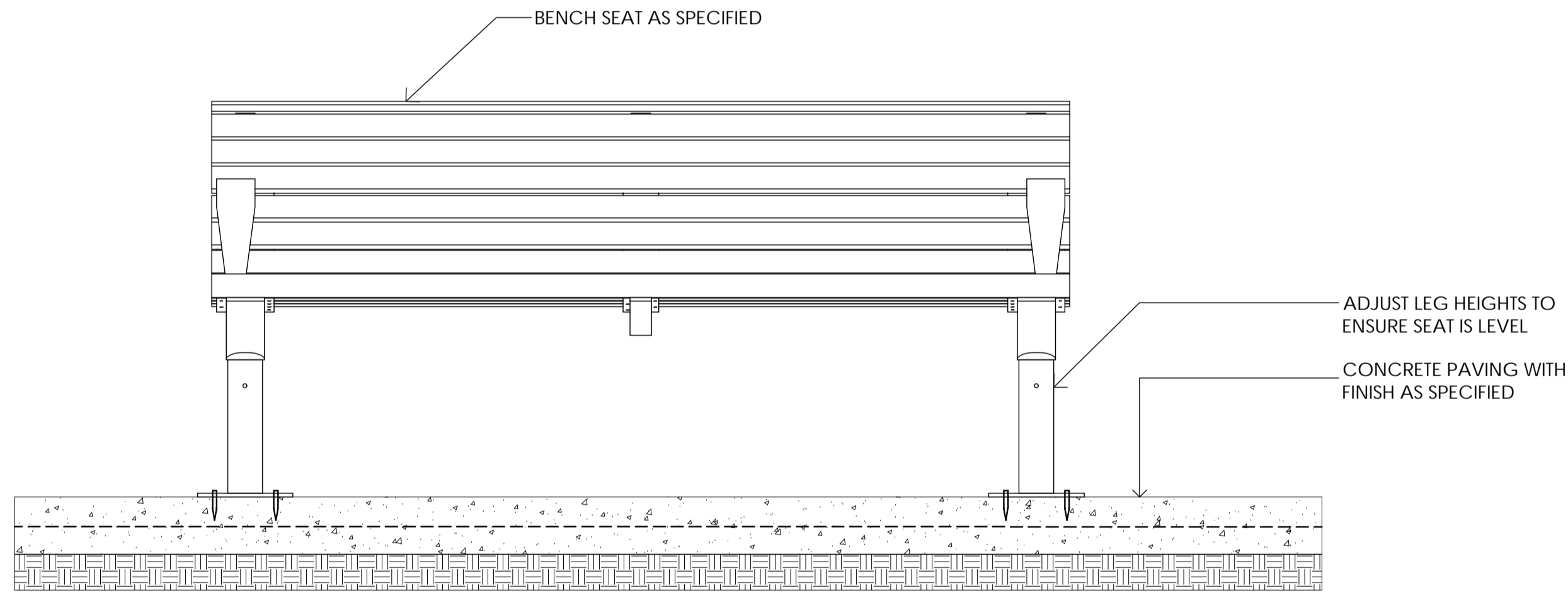




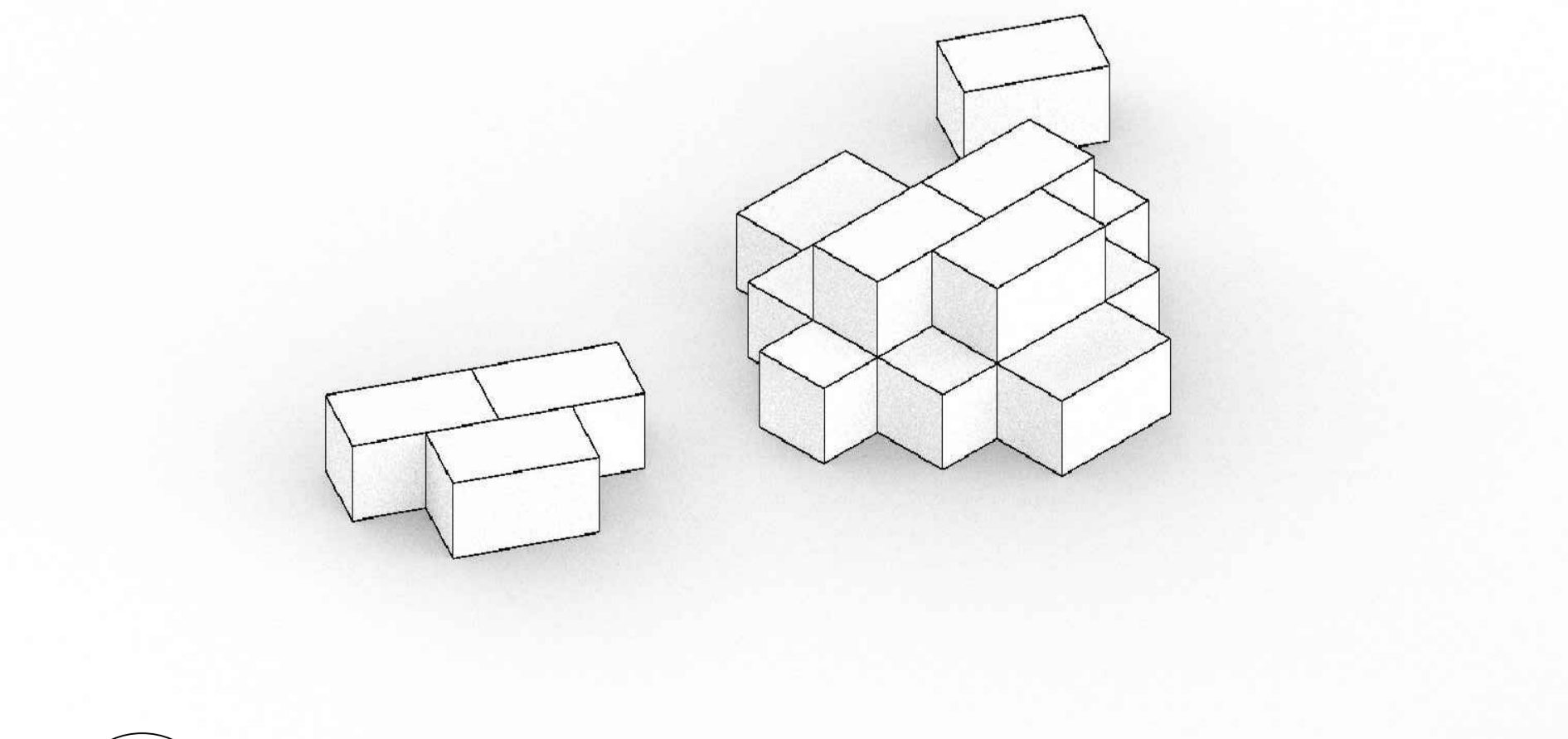
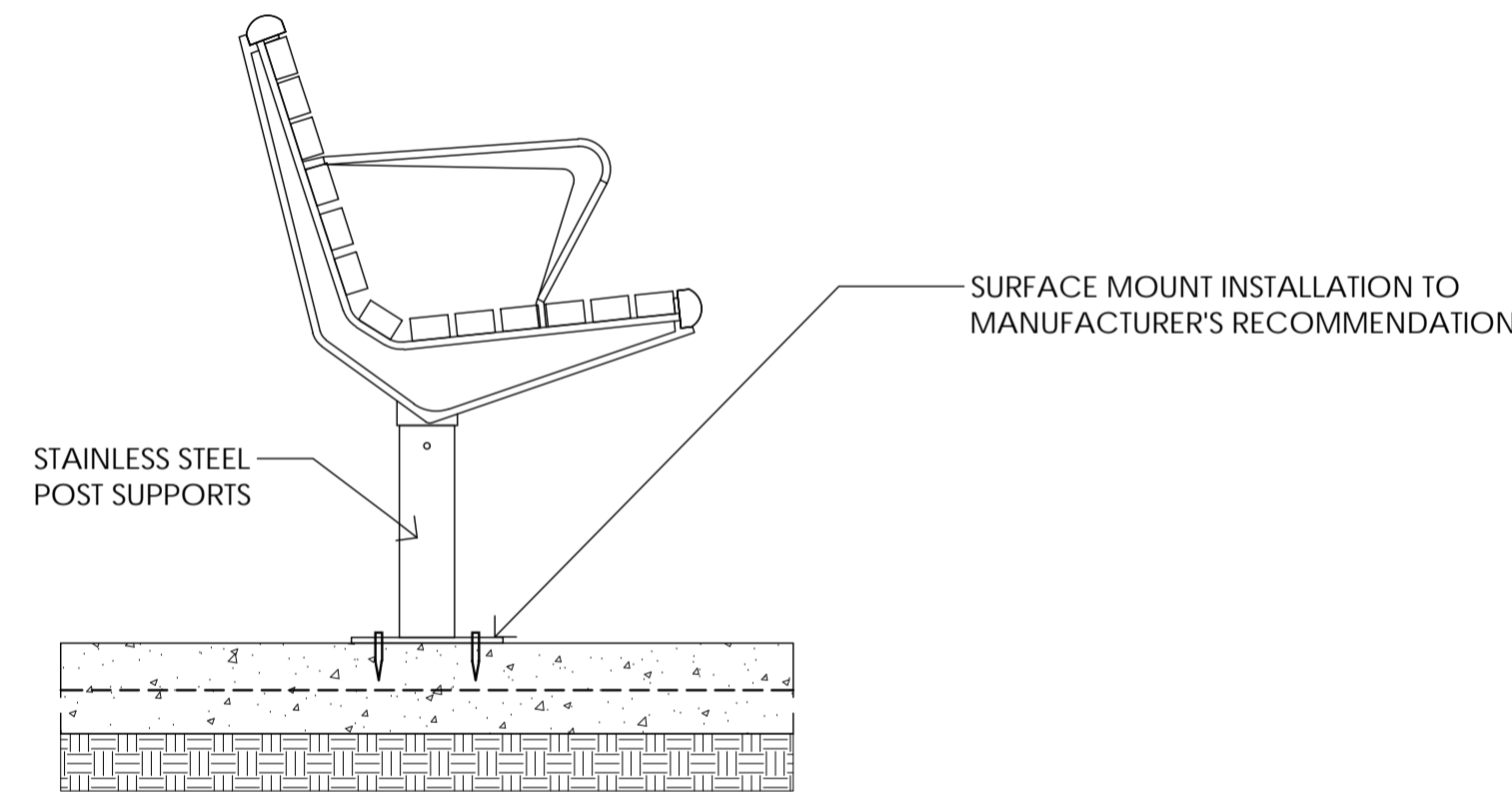
01 BENCH SEAT IN DECO GRANITE OR TURF INSTALLATION  
L-602 1:10



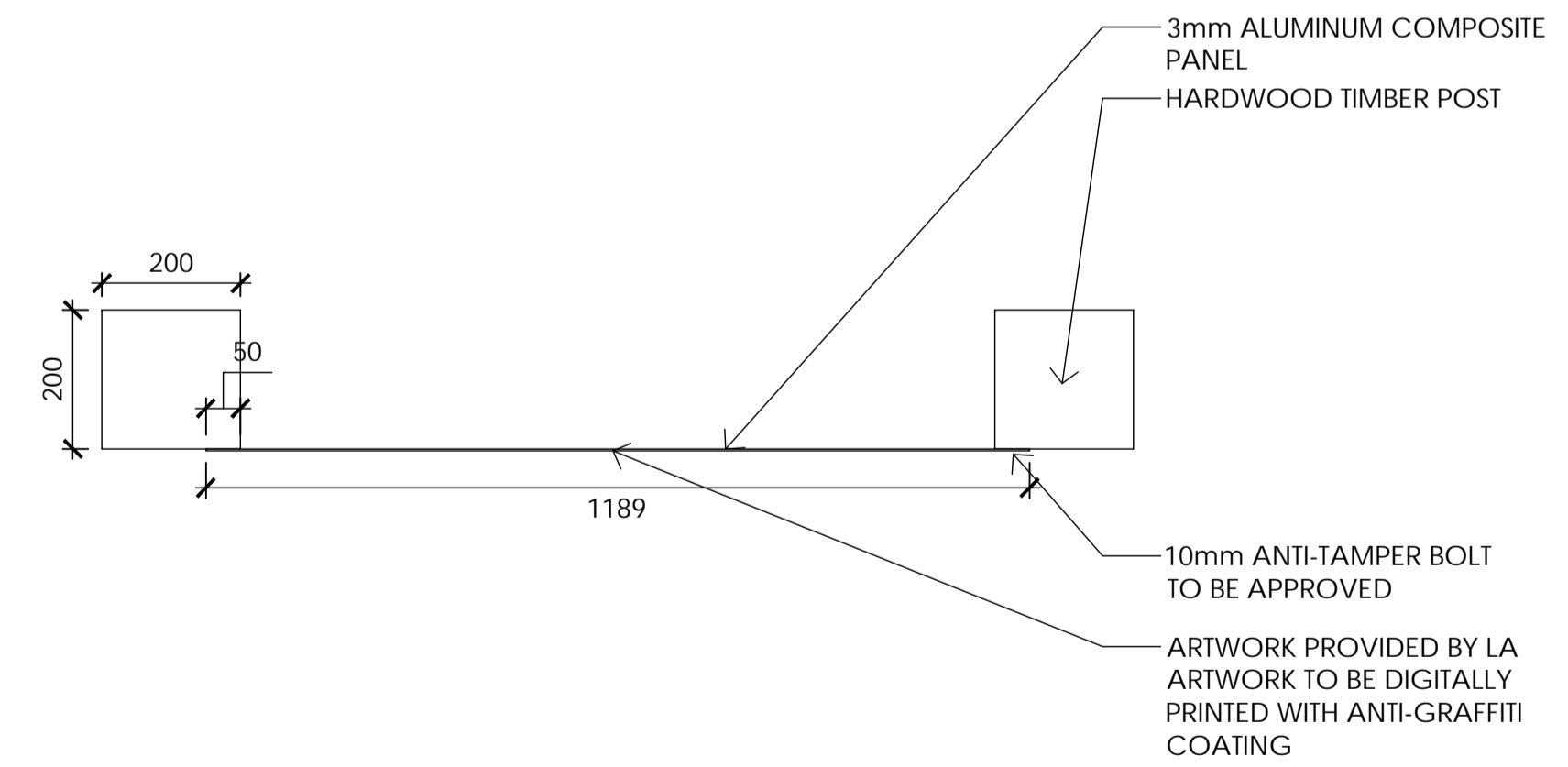
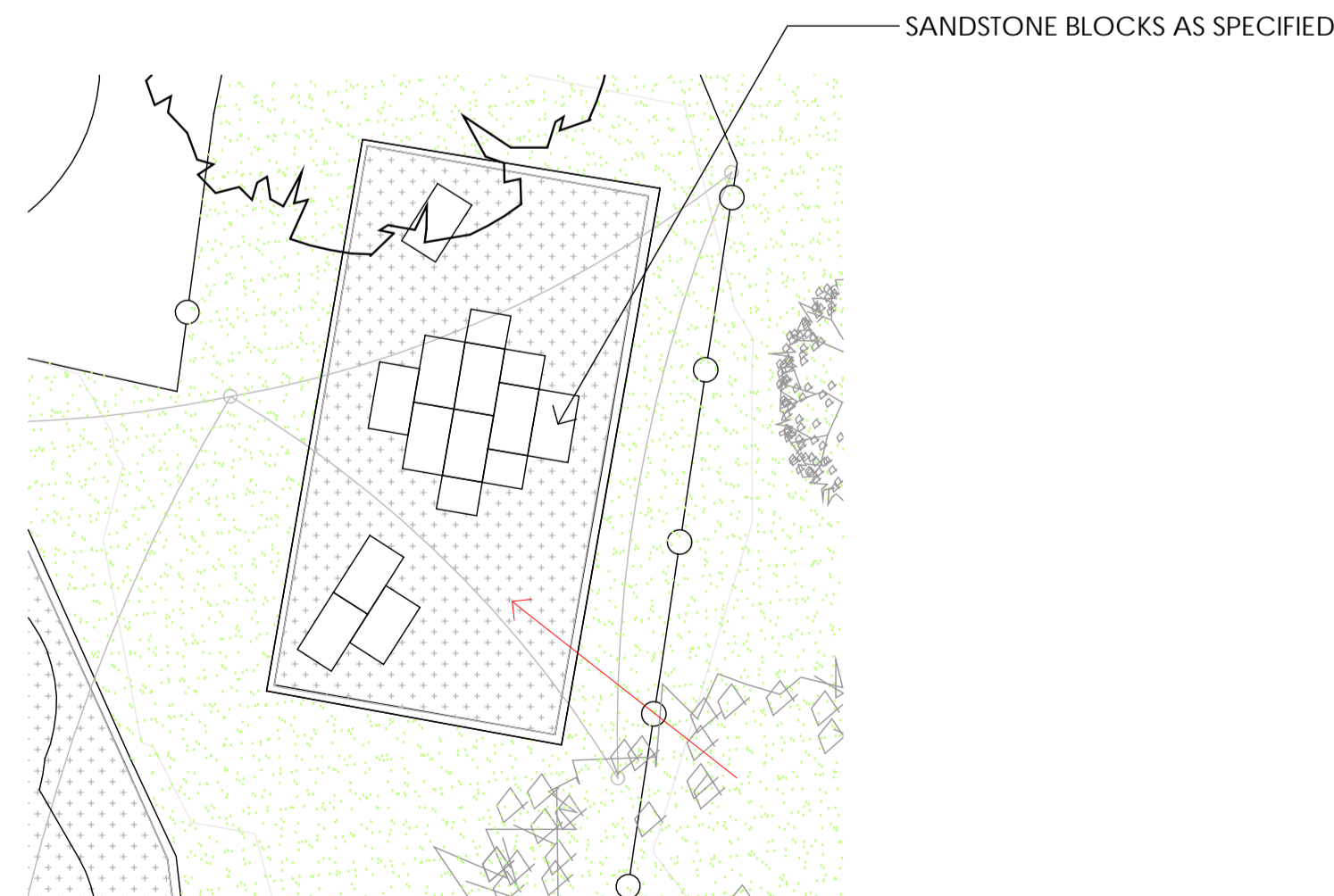
04 ENTRANCE SIGN FRONT ELEVATION  
L-602 1:10



02 BENCH SEAT ON CONCRETE SLAB INSTALLATION  
L-602 1:10



03 PARKOUR PERSPECTIVE  
L-602 NOT TO SCALE



05 ENTRANCE SIGN PLAN  
L-602 1:10

KEY PLAN

DATE	DESCRIPTION	REV
-	-	-
-	-	-
-	-	-
-	-	-
-	-	-
-	-	-
-	-	-
-	-	-
-	-	-
-	-	-

REVISIONS

Weddin Shire Council  
73 Camp Street  
Grenfell, NSW 2810

CLIENT

ARCHITECT

TAYLOR PARK  
Weddin Street  
Grenfell, NSW 2810

PROJECT

TENDER DOCUMENTATION

PURPOSE OF DRAWING

HARDWORKS LANDSCAPE DETAILS

DRAWING TITLE

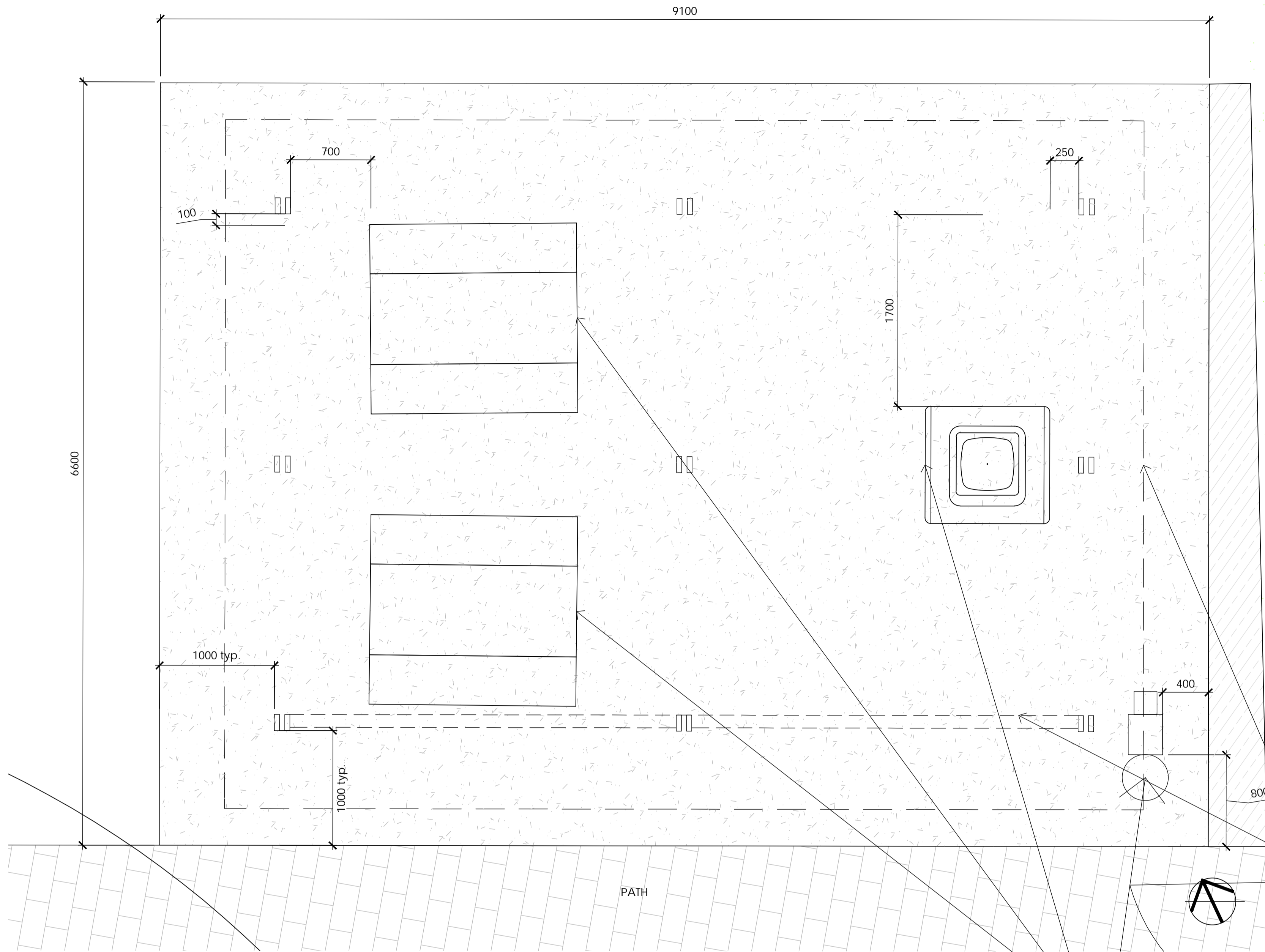
NORTH SCALE BAR

SCALE	AS SHOWN @ A1	DRAWN BY	XS
DATE	18/12/2024	CHECKED BY	SA
JOB NO.	-	APPROVED BY	SA


DRAWING NO.	REVISION
L-602	-

DRAWING INFORMATION





**01** PICNIC LAYOUT PLAN 1  
L-603 1:25



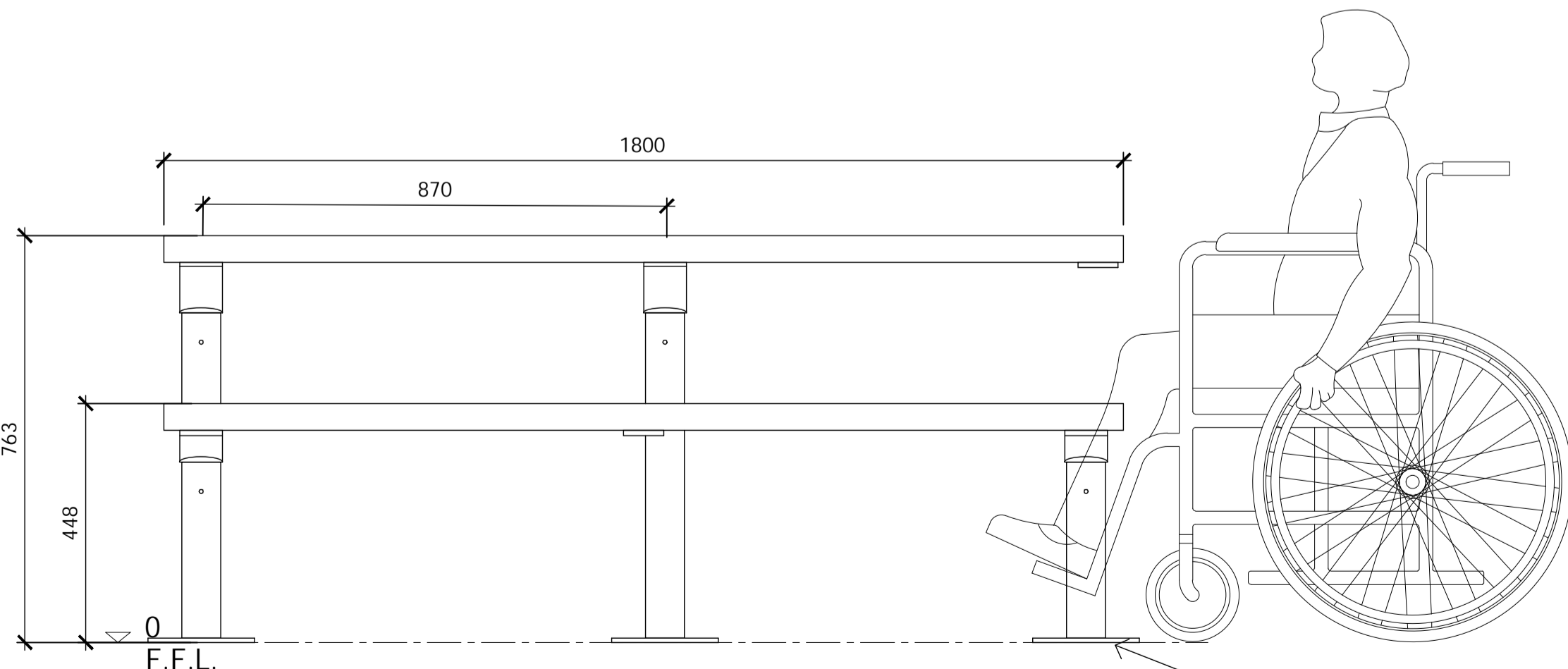
**02** PICNIC TABLE PLAN  
L-603 1:10

WHEELCHAIR ACCESSIBLE END

ROOF LINE OVER

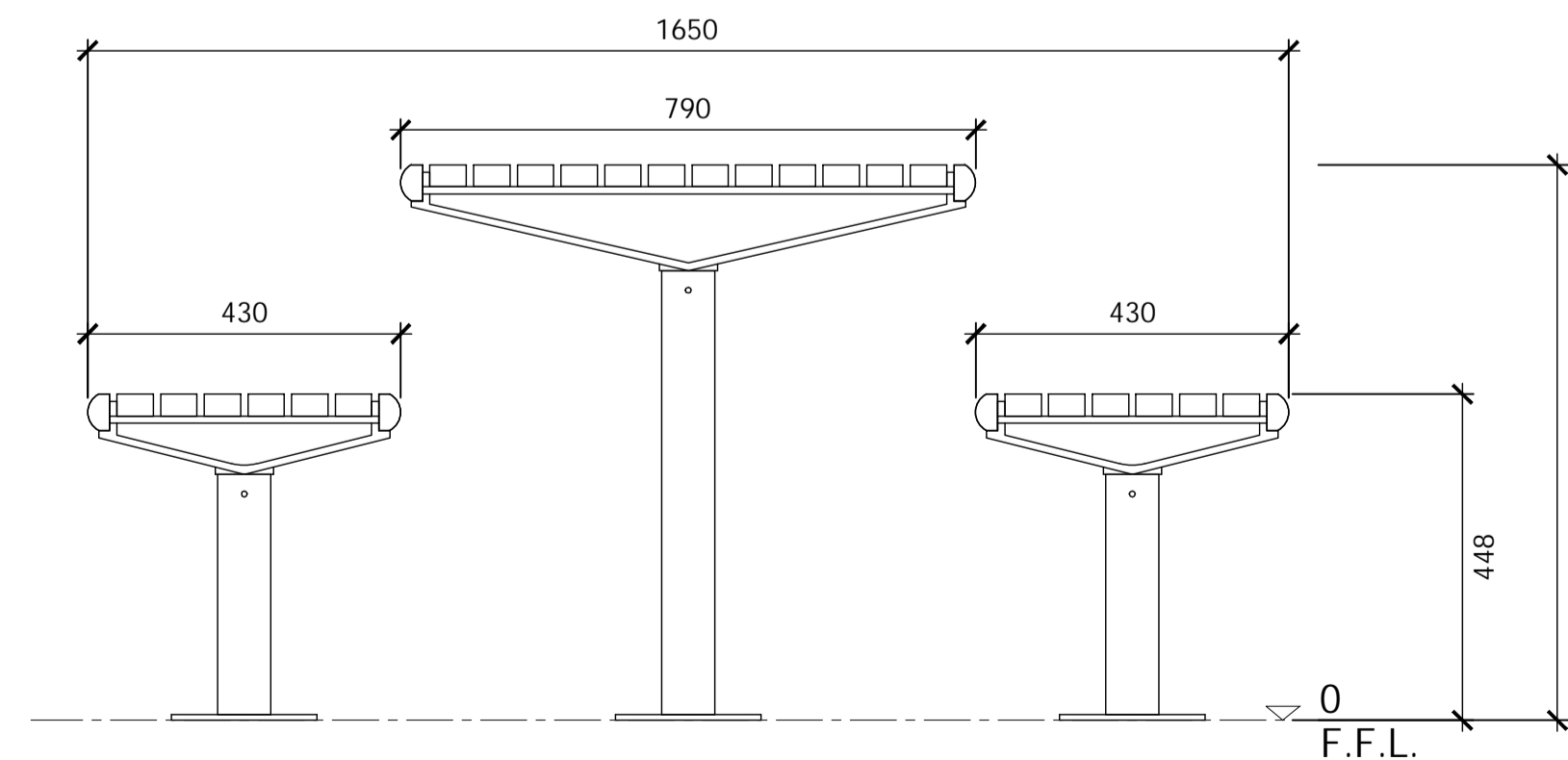
FRONT SCREEN PANEL OVER

WHEELCHAIR ACCESSIBLE END



**03** PICNIC TABLE FRONT ELEVATION  
L-603 1:10

SURFACE MOUNT INSTALLATION TO  
MANUFACTURER'S RECOMMENDATION



**04** PICNIC TABLE END ELEVATION  
L-603 1:10

KEY PLAN

DATE	DESCRIPTION	REV
-	-	-
-	-	-
-	-	-
-	-	-
-	-	-
-	-	-
-	-	-
-	-	-
-	-	-
-	-	-

REVISIONS

Weddin Shire Council  
73 Camp Street  
Grenfell, NSW 2810

CLIENT

ARCHITECT

TAYLOR PARK  
Weddin Street  
Grenfell, NSW 2810

PROJECT

TENDER  
DOCUMENTATION

PURPOSE OF DRAWING

HARDWORKS  
LANDSCAPE DETAILS

DRAWING TITLE

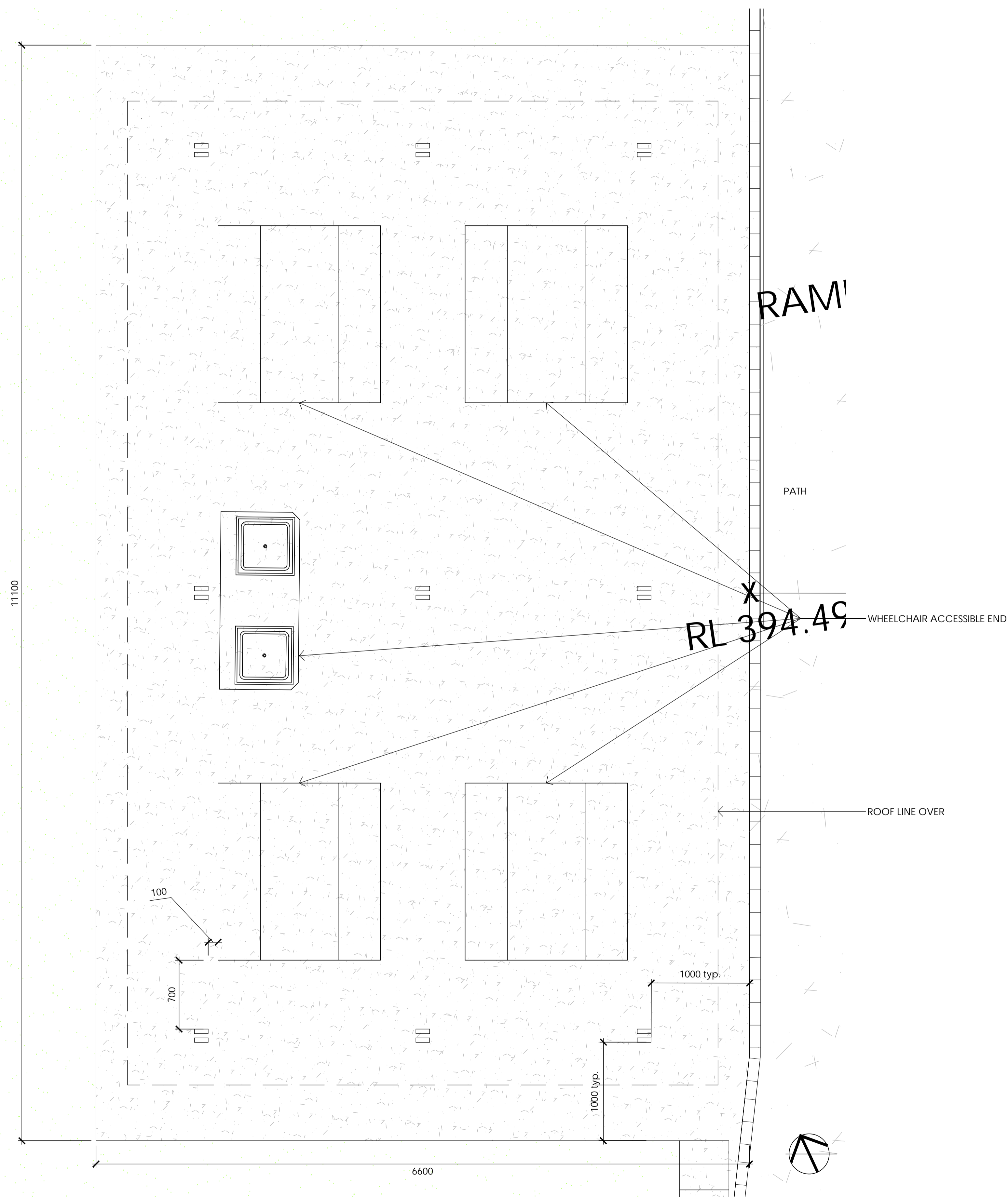
NORTH SCALE BAR

SCALE	AS SHOWN @ A1	DRAWN BY	XS
DATE	18/12/2024	CHECKED BY	SA
JOB NO.	-	APPROVED BY	SA

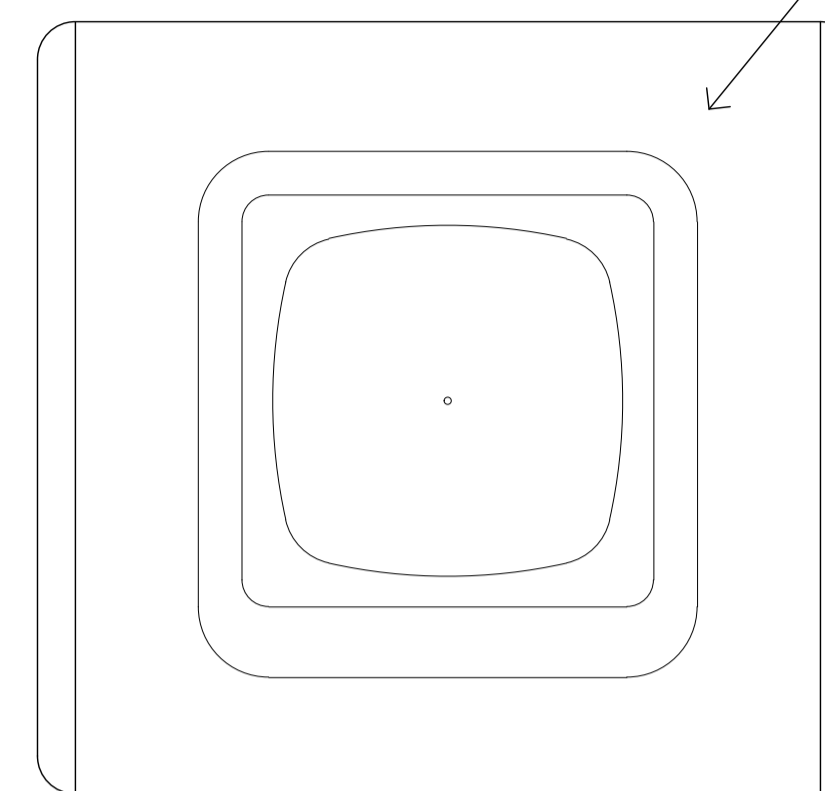
DRAWING NO.	REVISION
L-603	-

DRAWING INFORMATION



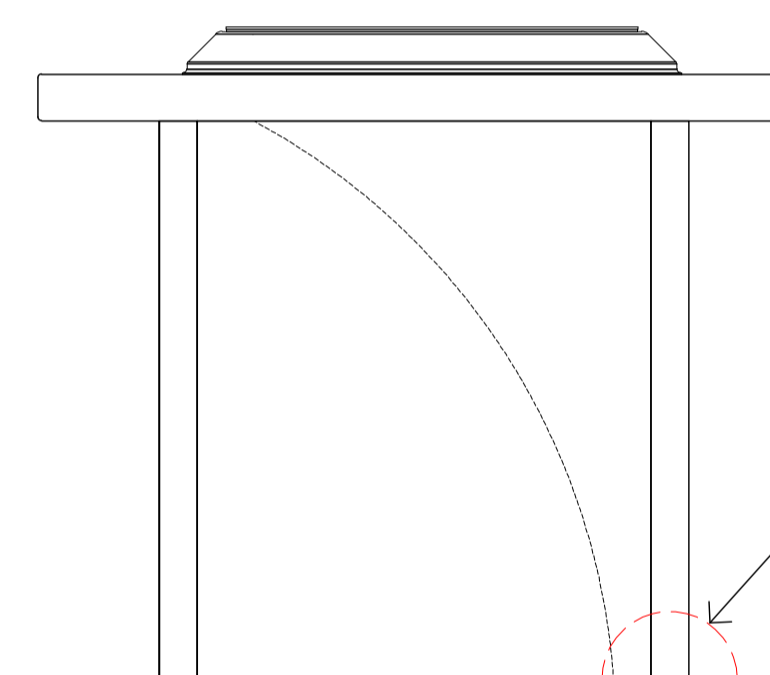


**01** PICNIC LAYOUT PLAN 2 (NOT IN CONTRACT)  
L-604 1:25



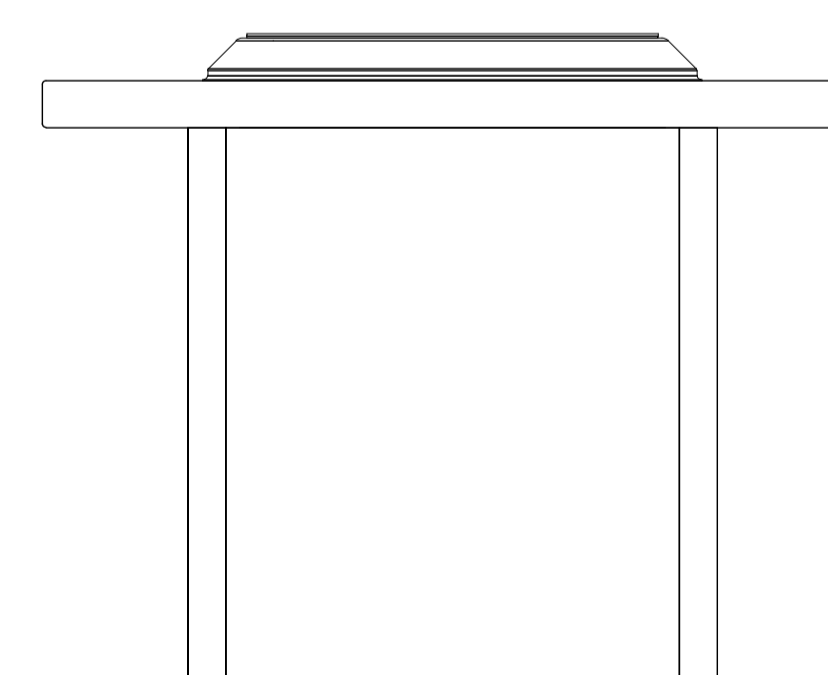
ACCESSIBLE ELECTRIC BBQ AS SPECIFIED

**02** SINGLE BBQ PLAN  
L-604 1:10



ELECTRICAL CONNECTION TO MANUFACTURER'S DETAIL

**03** SINGLE BBQ END ELEVATION  
L-604 1:10



**04** SINGLE BBQ FRONT ELEVATION  
L-604 1:10

KEY PLAN

DATE	DESCRIPTION	REV
-	-	-
-	-	-
-	-	-
-	-	-
-	-	-
-	-	-
-	-	-
-	-	-
-	-	-
-	-	-

REVISIONS

Weddin Shire Council  
73 Camp Street  
Grenfell, NSW 2810

CLIENT

ARCHITECT

TAYLOR PARK  
Weddin Street  
Grenfell, NSW 2810

PROJECT

TENDER  
DOCUMENTATION

PURPOSE OF DRAWING

HARDWORKS  
LANDSCAPE DETAILS

DRAWING TITLE

NORTH SCALE BAR

SCALE	AS SHOWN @ A1	DRAWN BY	XS
DATE	18/12/2024	CHECKED BY	SA
JOB NO.	-	APPROVED BY	SA

DRAWING NO.	REVISION
L-604	-

DRAWING INFORMATION