

TAYLOR PARK

Weddin Street, Grenfell NSW 2810

TENDER DOCUMENTATION - HARDWORKS

Master Drawing Schedule

Number	Title	Area	Revision	Issue Date
L-000	COVER SHEET	FULL SITE	B	29/01/2025
L-001	MASTERPLAN	FULL SITE	-	18/12/2024
L-100	SITE PLAN	1	-	18/12/2024
L-101	SITE PLAN	2	-	18/12/2024
L-102	SITE PLAN	3	A	29/01/2025
L-103	SITE PLAN	4	-	18/12/2024
L-200	TREE REMOVAL AND DEMOLITION PLAN	1	-	18/12/2024
L-201	TREE REMOVAL AND DEMOLITION PLAN	2	-	18/12/2024
L-202	TREE REMOVAL AND DEMOLITION PLAN	3	-	18/12/2024
L-203	TREE REMOVAL AND DEMOLITION PLAN	4	-	18/12/2024
L-300	SURFACE FINISHES, GRADING AND SETOUT PLAN	1	-	18/12/2024
L-301	SURFACE FINISHES, GRADING AND SETOUT PLAN	2	-	18/12/2024
L-302	SURFACE FINISHES, GRADING AND SETOUT PLAN	3	A	29/01/2025
L-303	SURFACE FINISHES, GRADING AND SETOUT PLAN	4	-	18/12/2024
L-600	LANDSCAPE DETAILS	-	-	18/12/2024
L-601	LANDSCAPE DETAILS	-	-	18/12/2024
L-602	LANDSCAPE DETAILS	-	-	18/12/2024
L-603	LANDSCAPE DETAILS	-	-	18/12/2024
L-604	LANDSCAPE DETAILS	-	-	18/12/2024



KEY PLAN

DATE	DESCRIPTION	REV
13/01/25	Revised tender	A
29/01/25	Revised tender	B
-	-	-
-	-	-
-	-	-
-	-	-
-	-	-
-	-	-
-	-	-
-	-	-

REVISIONS

Weddin Shire Council
73 Camp Street
Grenfell, NSW 2810

CLIENT

ARCHITECT

TAYLOR PARK
Weddin Street
Grenfell, NSW 2810

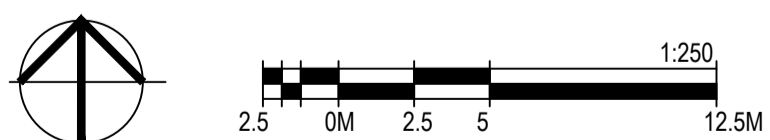
PROJECT

TENDER DOCUMENTATION

PURPOSE OF DRAWING

HARDWORKS COVER SHEET

DRAWING TITLE

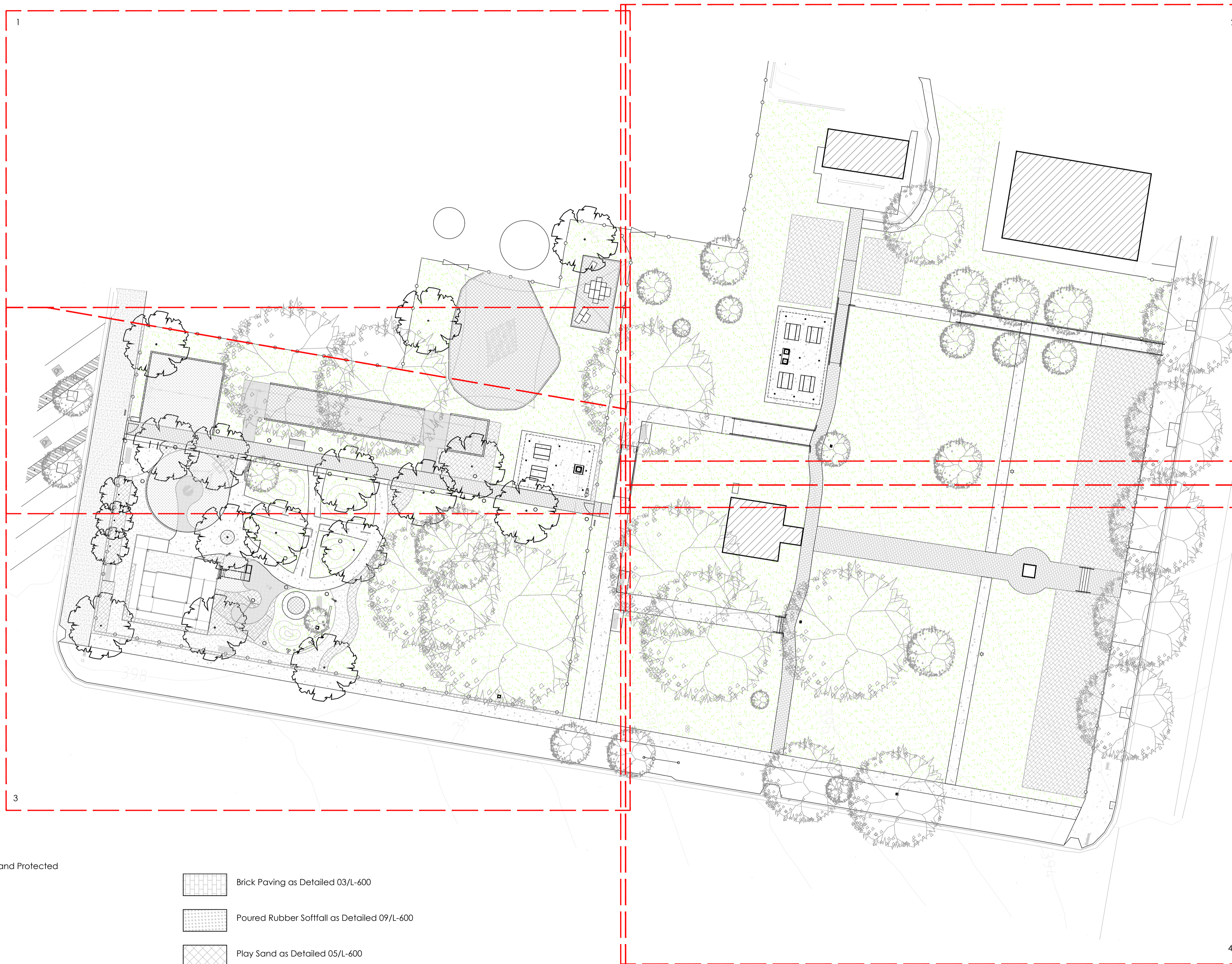


NORTH SCALE BAR


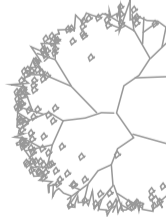





SCALE	AS SHOWN @ A1	DRAWN BY	XS
DATE	29/01/2025	CHECKED BY	SA
JOB NO.	-	APPROVED BY	SA

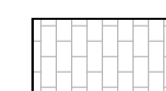


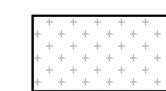


DRAWING NO.	REVISION
L-000	B

DRAWING INFORMATION



LEGEND

-  Perimeter Fence
-  Existing Tree to be Retained and Protected
-  New Tree Planting
-  Shrub and Grass Planting
-  Amenity Grass
-  Concrete Pavement as Detailed 02/L-600
-  Decomposed Granite Gravel as Detailed 01/L-600

-  Brick Paving as Detailed 03/L-600
-  Poured Rubber Soffall as Detailed 09/L-600
-  Play Sand as Detailed 05/L-600
-  Mulch Soffall as Detailed 07/L-600
-  Concrete Edge as Detailed 04/L-600
-  Proposed Contours

KEY PLAN

DATE	DESCRIPTION	REV

REVISIONS

Weddin Shire Council
73 Camp Street
Grenfell, NSW 2810

CLIENT

ARCHITECT

TAYLOR PARK
Weddin Street
Grenfell, NSW 2810

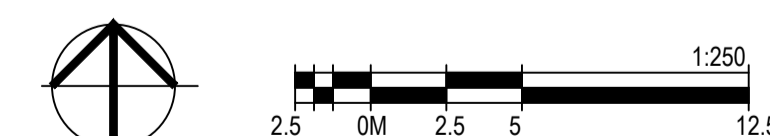
PROJECT

TENDER DOCUMENTATION

PURPOSE OF DRAWING

HARDWORKS MASTERPLAN

DRAWING TITLE
















NORTH SCALE BAR

SCALE	AS SHOWN @ A1	DRAWN BY	XS
DATE	30/01/2024	CHECKED BY	SA
JOB NO.	-	APPROVED BY	SA

DRAWING NO.	REVISION
L-001	-

DRAWING INFORMATION

LEGEND

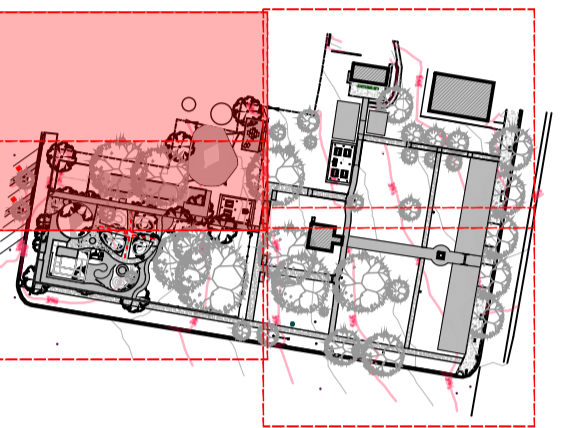
-  Perimeter Fence
-  Existing Tree to be Retained and Protected
-  New Tree Planting
-  Shrub and Grass Planting
-  Amenity Grass
-  Concrete Pavement as Detailed 02/L-600
-  Decomposed Granite Gravel as Detailed 01/L-600
-  Brick Paving as Detailed 03/L-600
-  Poured Rubber Soffall as Detailed 09/L-600
-  Play Sand as Detailed 05/L-600
-  Mulch Soffall as Detailed 07/L-600
-  Concrete Edge as Detailed 04/L-600
-  Proposed Contours

sala4D

landscape architecture · urban design

LANDSCAPE ARCHITECT

© sala4D 2024 All rights reserved.



KEY PLAN

DATE	DESCRIPTION	REV

REVISIONS

Weddin Shire Council
73 Camp Street
Grenfell, NSW 2810

CLIENT

ARCHITECT

TAYLOR PARK
Weddin Street
Grenfell, NSW 2810

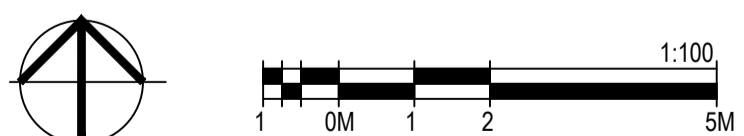
PROJECT

TENDER DOCUMENTATION

PURPOSE OF DRAWING

HARDWORKS SITE PLAN

DRAWING TITLE



NORTH SCALE BAR

SCALE	1:100 @ A1	DRAWN BY	XS
DATE	30/01/2024	CHECKED BY	SA
JOB NO.	-	APPROVED BY	SA
DRAWING NO.	REVISION		

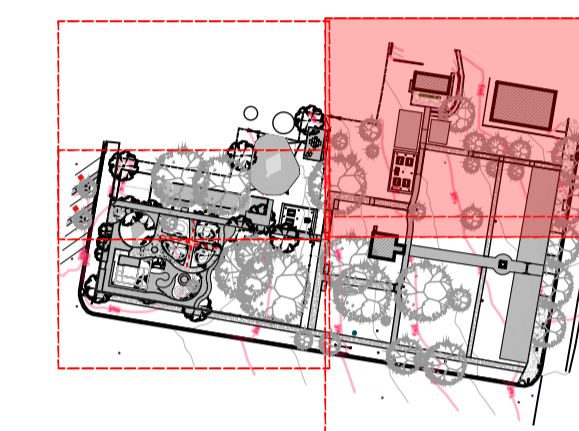
L-100

DRAWING INFORMATION

L-100
L-102

L-101
L-102

A1



KEY PLAN

DATE	DESCRIPTION	REV
-	-	-
-	-	-
-	-	-
-	-	-
-	-	-
-	-	-
-	-	-
-	-	-
-	-	-
-	-	-

REVISIONS

Weddin Shire Council
73 Camp Street
Grenfell, NSW 2810

CLIENT

ARCHITECT

TAYLOR PARK
Weddin Street
Grenfell, NSW 2810

PROJECT

TENDER DOCUMENTATION

PURPOSE OF DRAWING

HARDWORKS SITE PLAN

DRAWING TITLE



NORTH SCALE BAR

SCALE	1:100 @ A1	DRAWN BY	XS
DATE	30/01/2024	CHECKED BY	SA
JOB NO.	-	APPROVED BY	SA

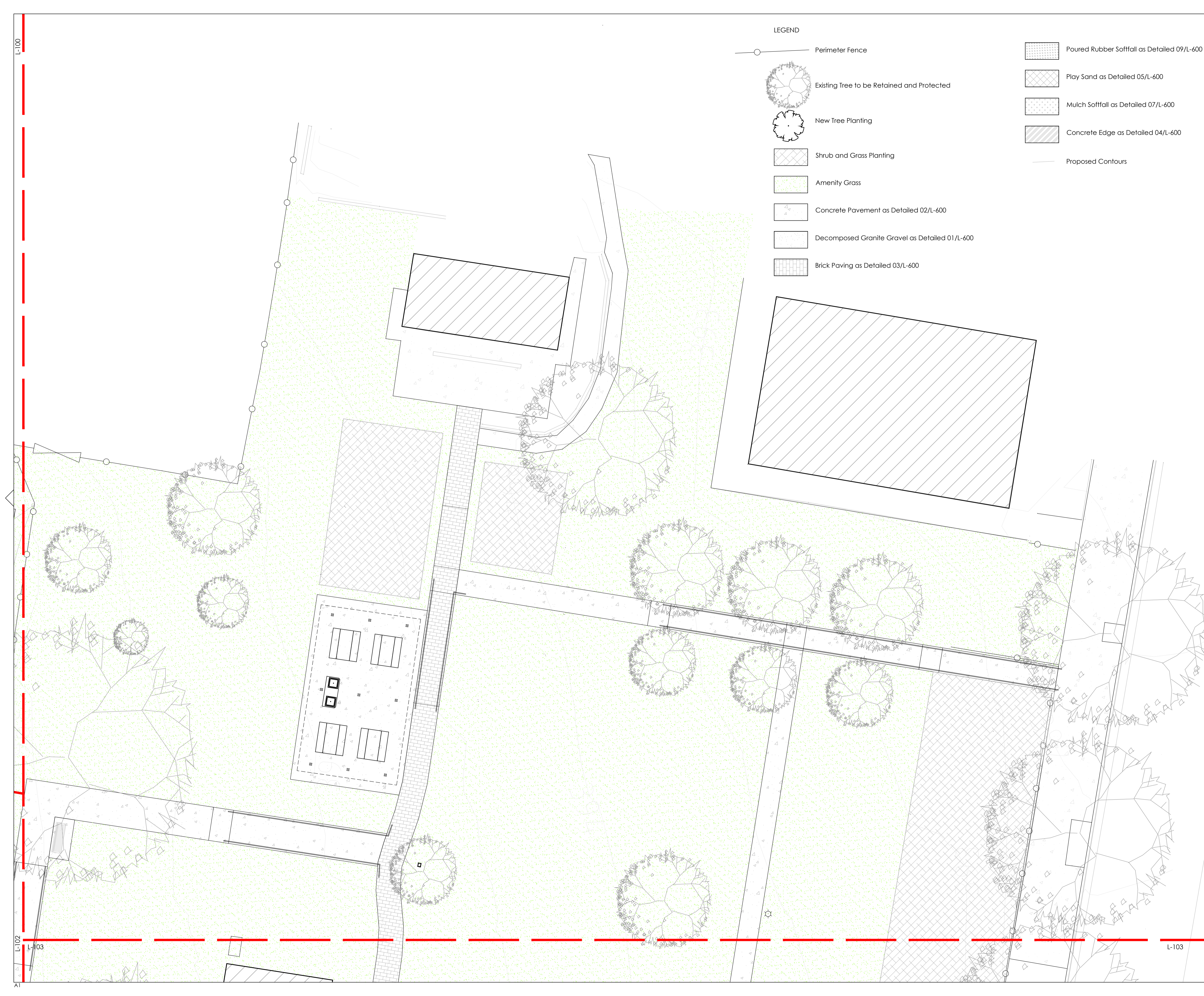
DRAWING NO.	REVISION
-------------	----------

L-101

DRAWING INFORMATION

LEGEND

- Perimeter Fence
- Existing Tree to be Retained and Protected
- New Tree Planting
- Shrub and Grass Planting
- Amenity Grass
- Concrete Pavement as Detailed 02/L-600
- Decomposed Granite Gravel as Detailed 01/L-600
- Brick Paving as Detailed 03/L-600
- Poured Rubber Soffall as Detailed 09/L-600
- Play Sand as Detailed 05/L-600
- Mulch Soffall as Detailed 07/L-600
- Concrete Edge as Detailed 04/L-600
- Proposed Contours

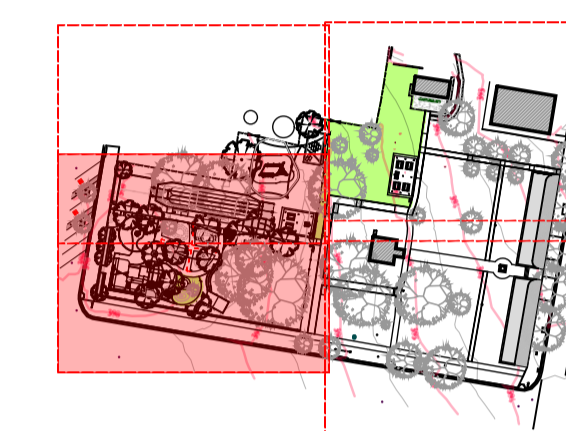


L-100

L-102
L-103

L-103

A1



KEY PLAN

DATE	DESCRIPTION	REV
29/01/25	Revised Tender	A

REVISIONS

Weddin Shire Council
73 Camp Street
Grenfell, NSW 2810

CLIENT

ARCHITECT

TAYLOR PARK
Weddin Street
Grenfell, NSW 2810

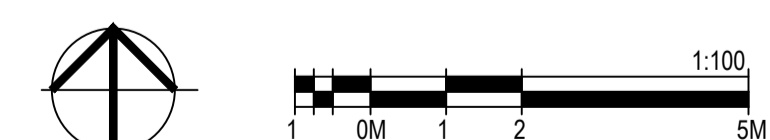
PROJECT

**TENDER
DOCUMENTATION**

PURPOSE OF DRAWING

**HARDWORKS
SITE PLAN**

DRAWING TITLE



NORTH SCALE BAR

SCALE	1:100 @ A1	DRAWN BY	XS
DATE	29/01/2025	CHECKED BY	SA
JOB NO.	-	APPROVED BY	SA

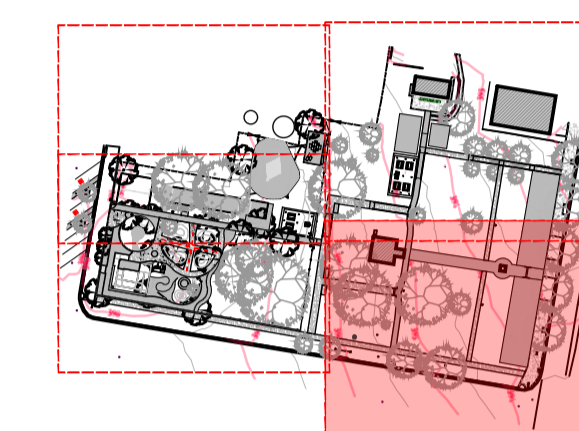
DRAWING NO.	REVISION
L-102	A

DRAWING INFORMATION

LEGEND

- Perimeter Fence
- Existing Tree to be Retained and Protected
- New Tree Planting
- Shrub and Grass Planting
- Amenity Grass
- Concrete Pavement as Detailed 02/L-600
- Decomposed Granite Gravel as Detailed 01/L-600

- Brick Paving as Detailed 03/L-600
- Poured Rubber Sofffall as Detailed 09/L-600
- Play Sand as Detailed 05/L-600
- Mulch Sofffall as Detailed 07/L-600
- Concrete Edge as Detailed 04/L-600
- Proposed Contours



KEY PLAN

DATE	DESCRIPTION	REV
-	-	-
-	-	-
-	-	-
-	-	-
-	-	-
-	-	-
-	-	-
-	-	-
-	-	-
-	-	-

REVISIONS

Weddin Shire Council
73 Camp Street
Grenfell, NSW 2810

CLIENT

ARCHITECT

TAYLOR PARK
Weddin Street
Grenfell, NSW 2810

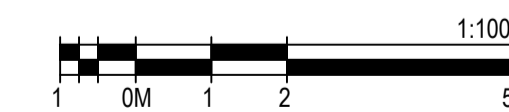
PROJECT

TENDER DOCUMENTATION

PURPOSE OF DRAWING

**HARDWORKS
SITE PLAN**

DRAWING TITLE



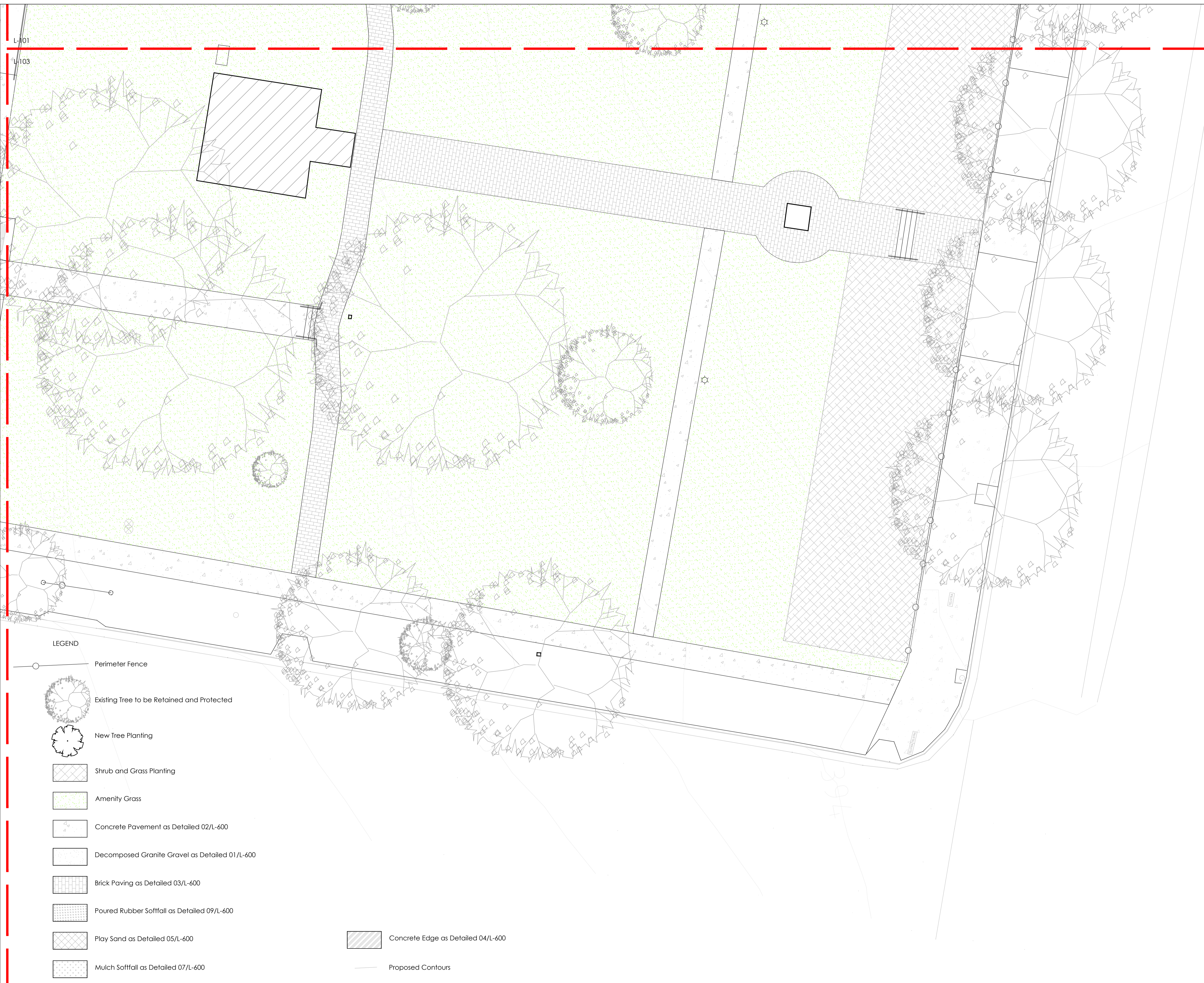
NORTH SCALE BAR

SCALE	1:100 @ A1	DRAWN BY	XS
DATE	30/01/2024	CHECKED BY	SA
JOB NO.	-	APPROVED BY	SA

DRAWING NO.	REVISION
-------------	----------

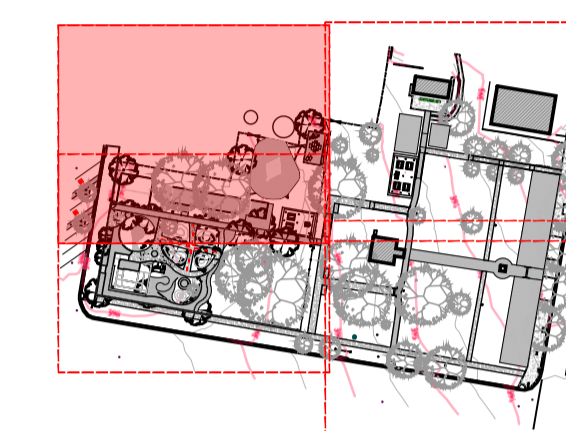
L-103

DRAWING INFORMATION



LEGEND

- Perimeter Fence
- Existing Tree to be Retained and Protected
- New Tree Planting
- Shrub and Grass Planting
- Amenity Grass
- Concrete Pavement as Detailed 02/L-600
- Decomposed Granite Gravel as Detailed 01/L-600
- Brick Paving as Detailed 03/L-600
- Poured Rubber Sofffall as Detailed 09/L-600
- Play Sand as Detailed 05/L-600
- Mulch Sofffall as Detailed 07/L-600
- Concrete Edge as Detailed 04/L-600
- Proposed Contours



KEY PLAN

DATE	DESCRIPTION	REV
-	-	-
-	-	-
-	-	-
-	-	-
-	-	-
-	-	-
-	-	-
-	-	-
-	-	-
-	-	-

REVISIONS

Weddin Shire Council
73 Camp Street
Grenfell, NSW 2810

CLIENT

ARCHITECT

TAYLOR PARK
Weddin Street
Grenfell, NSW 2810

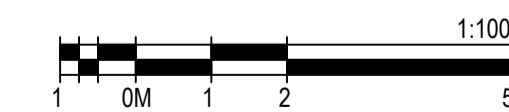
PROJECT

**TENDER
DOCUMENTATION**

PURPOSE OF DRAWING

**HARDWORKS
TREE REMOVAL AND DEMOLITION
PLAN**

DRAWING TITLE



NORTH SCALE BAR





SCALE	1:100 @ A1	DRAWN BY	XS
DATE	30/01/2024	CHECKED BY	SA
JOB NO.	-	APPROVED BY	SA

DRAWING NO.	REVISION
L-200	-

L-200

DRAWING INFORMATION

LEGEND

-  Perimeter Fence
-  Existing Tree to be Retained and Protected to AS 4970
-  Existing Tree to be Removed Refer Schedules
-  Demolition Area Refer Schedules

Refer to schedules in demolition specification

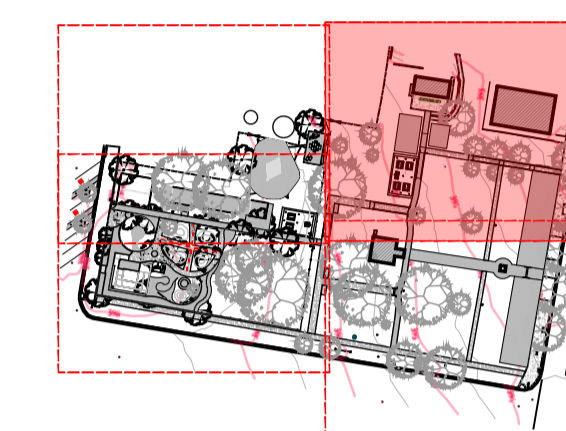
L-200

L-202

39700

L-201

L-202



KEY PLAN

DATE	DESCRIPTION	REV
-	-	-
-	-	-
-	-	-
-	-	-
-	-	-
-	-	-
-	-	-
-	-	-
-	-	-
-	-	-

REVISIONS

Weddin Shire Council
73 Camp Street
Grenfell, NSW 2810

CLIENT

ARCHITECT

TAYLOR PARK
Weddin Street
Grenfell, NSW 2810

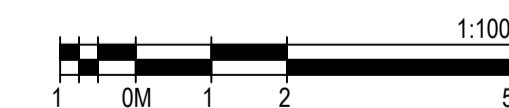
PROJECT

**TENDER
DOCUMENTATION**

PURPOSE OF DRAWING

**HARDWORKS
TREE REMOVAL AND DEMOLITION
PLAN**

DRAWING TITLE




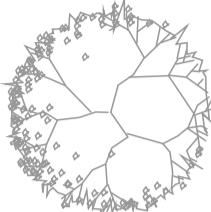


NORTH SCALE BAR

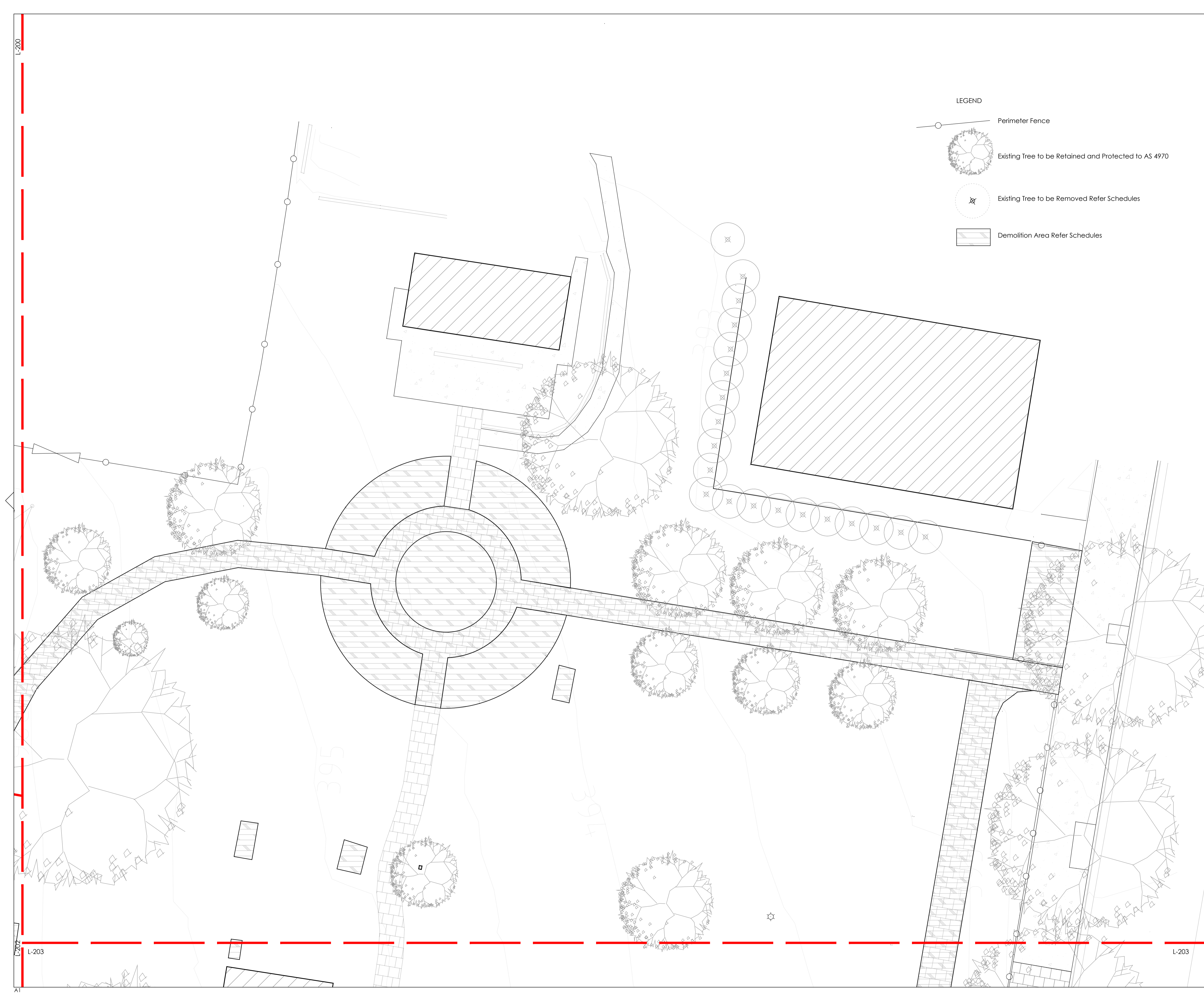
SCALE	1:100 @ A1	DRAWN BY	XS
DATE	30/01/2024	CHECKED BY	SA
JOB NO.	-	APPROVED BY	SA
DRAWING NO.	REVISION		

L-201

DRAWING INFORMATION

LEGEND

-  Perimeter Fence
-  Existing Tree to be Retained and Protected to AS 4970
-  Existing Tree to be Removed Refer Schedules
-  Demolition Area Refer Schedules

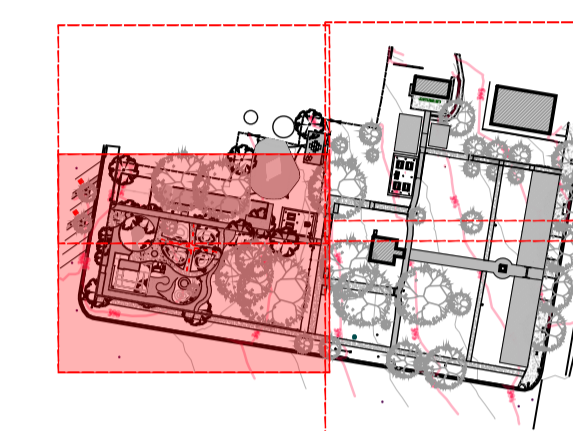


L-200

L-203

L-203

A1



KEY PLAN

DATE	DESCRIPTION	REV

REVISIONS

Weddin Shire Council
73 Camp Street
Grenfell, NSW 2810

CLIENT

ARCHITECT

TAYLOR PARK
Weddin Street
Grenfell, NSW 2810

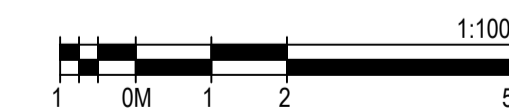
PROJECT

TENDER DOCUMENTATION

PURPOSE OF DRAWING

**HARDWORKS
TREE REMOVAL AND DEMOLITION
PLAN**

DRAWING TITLE



NORTH SCALE BAR

SCALE	1:100 @ A1	DRAWN BY	XS
DATE	30/01/2024	CHECKED BY	SA
JOB NO.	-	APPROVED BY	SA

DRAWING NO.	REVISION
-------------	----------

L-202

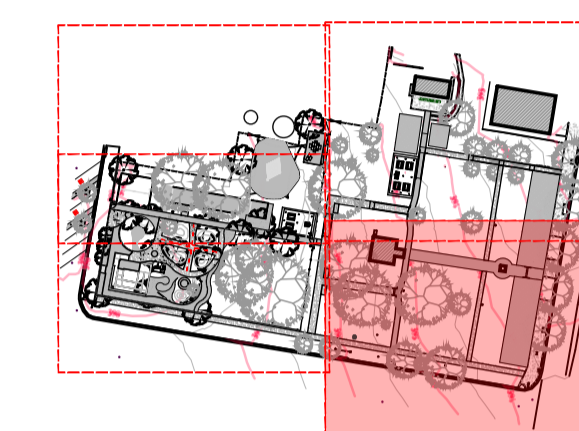
DRAWING INFORMATION



LEGEND

- Perimeter Fence
- Existing Tree to be Retained and Protected to AS 4970
- Existing Tree to be Removed Refer Schedules
- Demolition Area Refer Schedules

L-202
L-203



KEY PLAN

DATE	DESCRIPTION	REV
-	-	-
-	-	-
-	-	-
-	-	-
-	-	-
-	-	-
-	-	-
-	-	-
-	-	-
-	-	-

REVISIONS

Weddin Shire Council
73 Camp Street
Grenfell, NSW 2810

CLIENT

ARCHITECT

TAYLOR PARK
Weddin Street
Grenfell, NSW 2810

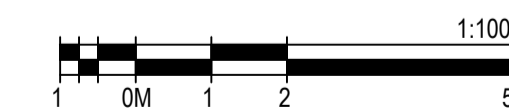
PROJECT

TENDER DOCUMENTATION

PURPOSE OF DRAWING

**HARDWORKS
TREE REMOVAL AND DEMOLITION
PLAN**

DRAWING TITLE



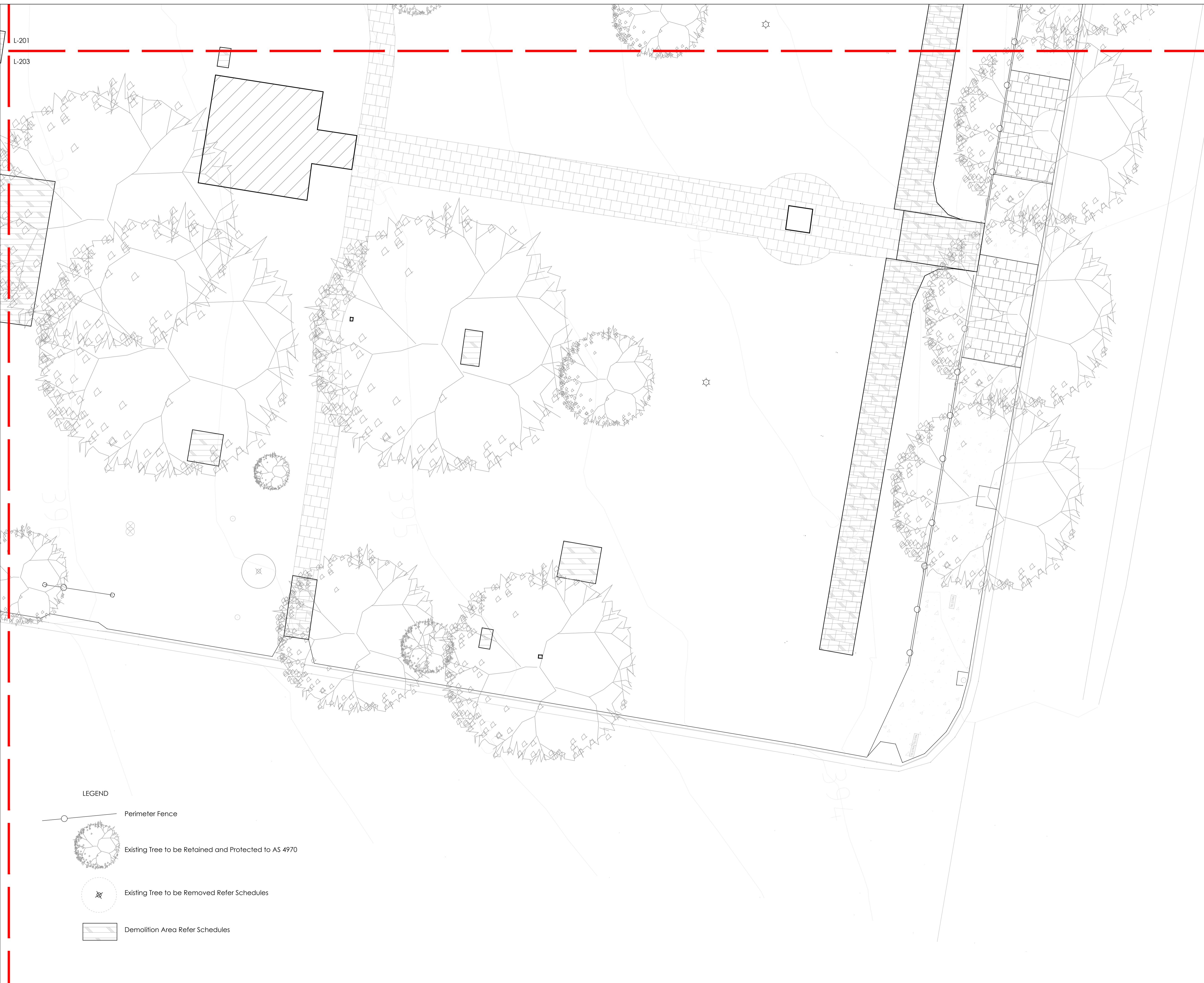
NORTH SCALE BAR

SCALE	1:100 @ A1	DRAWN BY	XS
DATE	30/01/2024	CHECKED BY	SA
JOB NO.	-	APPROVED BY	SA

DRAWING NO.	REVISION
-------------	----------

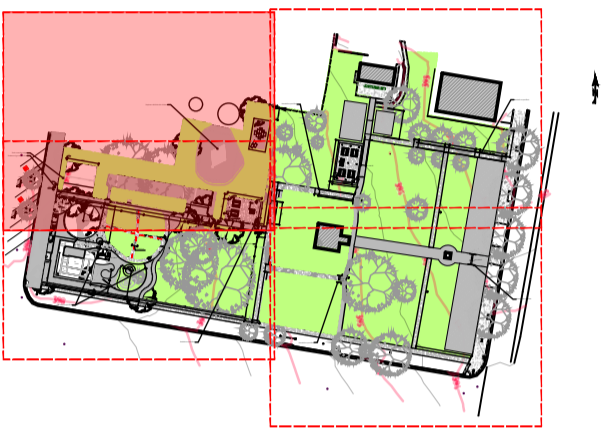
L-203

DRAWING INFORMATION



LEGEND

- Perimeter Fence
- Existing Tree to be Retained and Protected to AS 4970
- Existing Tree to be Removed Refer Schedules
- Demolition Area Refer Schedules



KEY PLAN

DATE	DESCRIPTION	REV

REVISIONS

Weddin Shire Council
73 Camp Street
Grenfell, NSW 2810

CLIENT

ARCHITECT

TAYLOR PARK
Weddin Street
Grenfell, NSW 2810

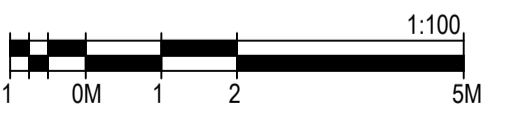
PROJECT

TENDER DOCUMENTATION

PURPOSE OF DRAWING

HARDWORKS
SURFACE FINISHES, GRADING AND
SETOUT PLAN

DRAWING TITLE



NORTH SCALE BAR

SCALE	1:100 @ A1	DRAWN BY	XS
DATE	30/01/2024	CHECKED BY	SA
JOB NO.	-	APPROVED BY	SA

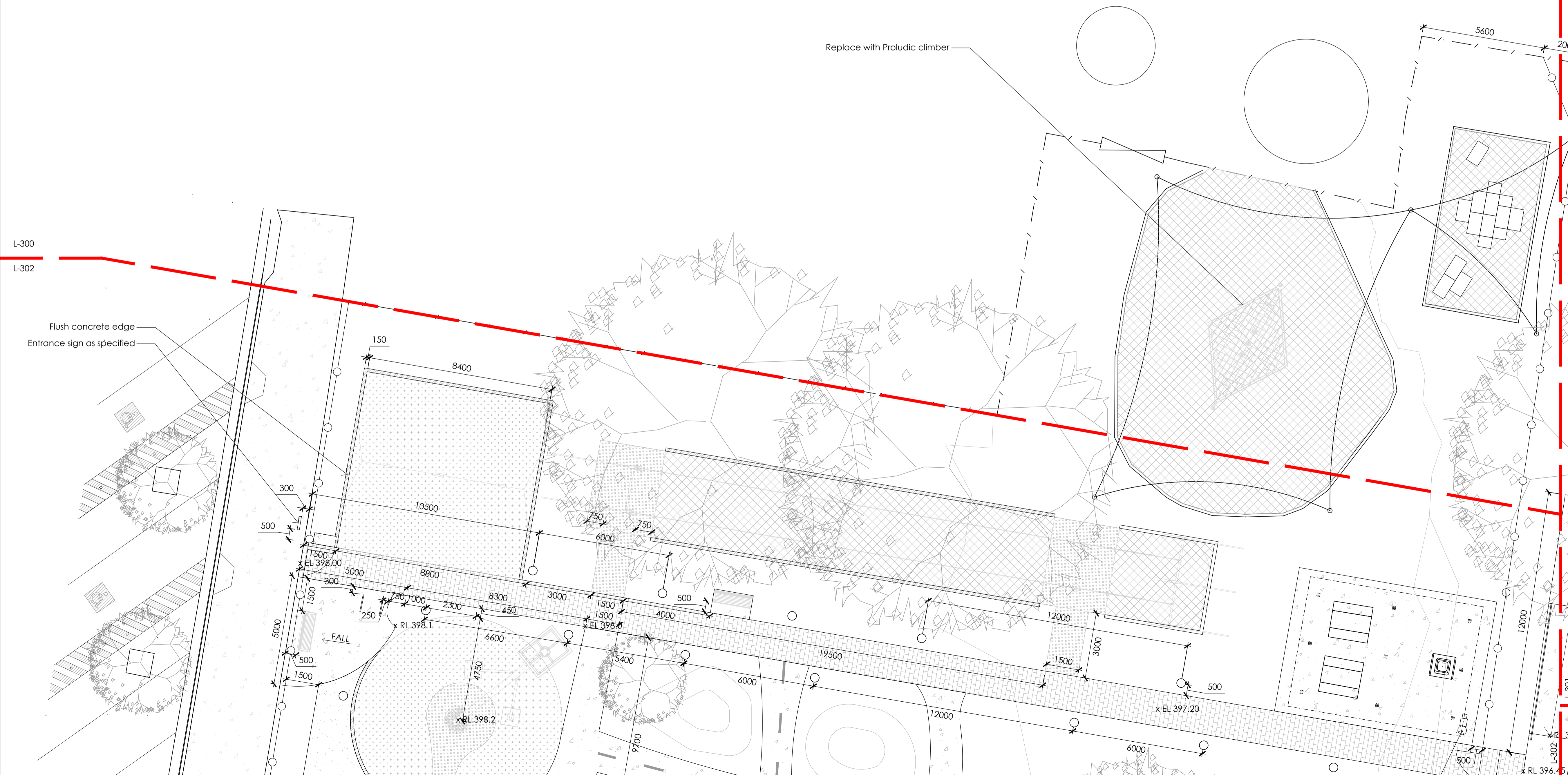
DRAWING NO.	REVISION
L-300	-

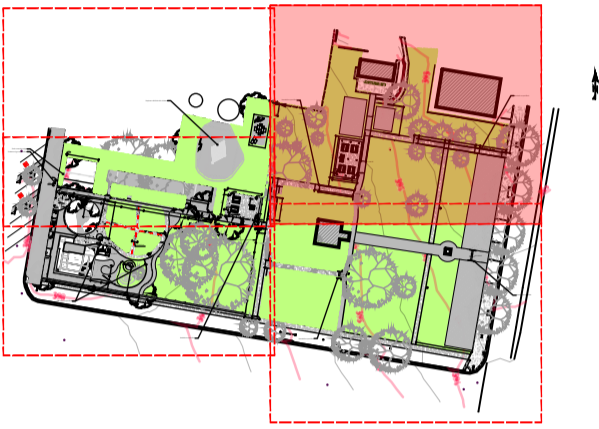
L-300

DRAWING INFORMATION

LEGEND

- Perimeter Fence
- Concrete Pavement as Detailed 02/L-600
- Decomposed Granite Gravel as Detailed 01/L-600
- Brick Paving as Detailed 03/L-600
- Poured Rubber Sofffall as Detailed 09/L-600
- Play Sand as Detailed 05/L-600
- Mulch Sofffall as Detailed 07/L-600
- Concrete Edge as Detailed 04/L-600
- Proposed Contours
- x EL 330.200 Existing Levels
- x RL 330.200 Proposed Levels





KEY PLAN

DATE	DESCRIPTION	REV

REVISIONS

Weddin Shire Council
73 Camp Street
Grenfell, NSW 2810

CLIENT

ARCHITECT

TAYLOR PARK
Weddin Street
Grenfell, NSW 2810

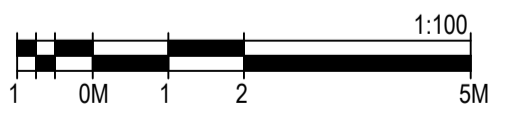
PROJECT

TENDER DOCUMENTATION

PURPOSE OF DRAWING

**HARDWORKS
SURFACE FINISHES, GRADING AND
SETOUT PLAN**

DRAWING TITLE



NORTH SCALE BAR

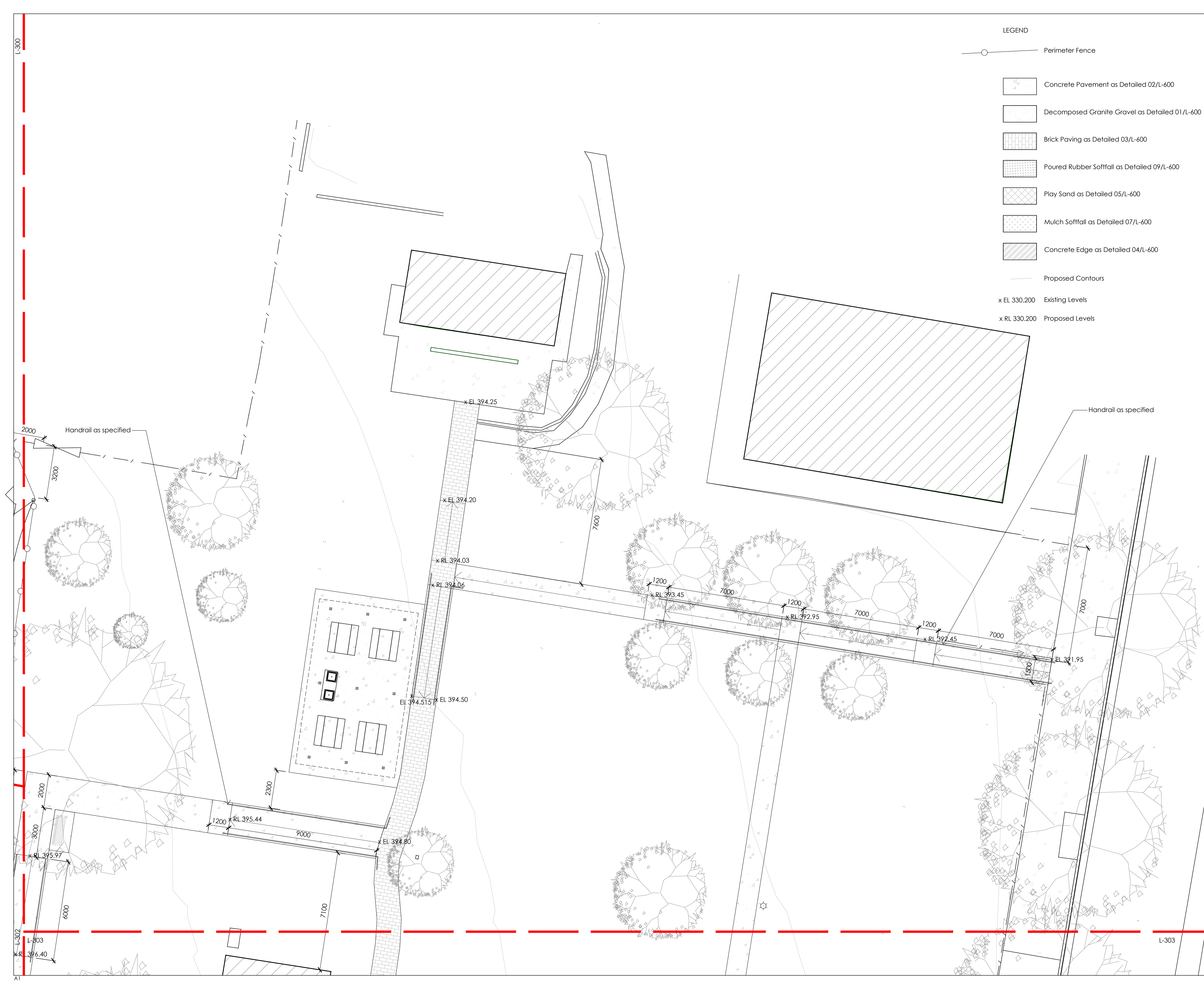
SCALE	1:100 @ A1	DRAWN BY	XS
DATE	30/01/2024	CHECKED BY	SA
JOB NO.	-	APPROVED BY	SA
DRAWING NO.	REVISION		

L-301

DRAWING INFORMATION

LEGEND

- Perimeter Fence
- Concrete Pavement as Detailed 02/L-600
- Decomposed Granite Gravel as Detailed 01/L-600
- Brick Paving as Detailed 03/L-600
- Poured Rubber Sofffall as Detailed 09/L-600
- Play Sand as Detailed 05/L-600
- Mulch Sofffall as Detailed 07/L-600
- Concrete Edge as Detailed 04/L-600
- Proposed Contours
- x EL 330.200 Existing Levels
- x RL 330.200 Proposed Levels



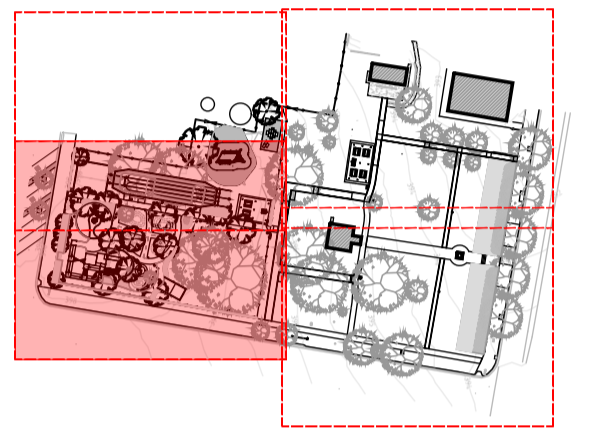
L-300

L-302

L-303

L-303

A1



KEY PLAN

DATE	DESCRIPTION	REV
29/01/25	Revised Tender	A

REVISIONS

Weddin Shire Council
73 Camp Street
Grenfell, NSW 2810

CLIENT

ARCHITECT

TAYLOR PARK
Weddin Street
Grenfell, NSW 2810

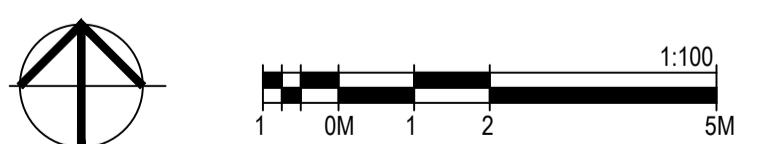
PROJECT

TENDER DOCUMENTATION

PURPOSE OF DRAWING

**HARDWORKS
SURFACE FINISHES, GRADING AND
SETOUT PLAN**

DRAWING TITLE

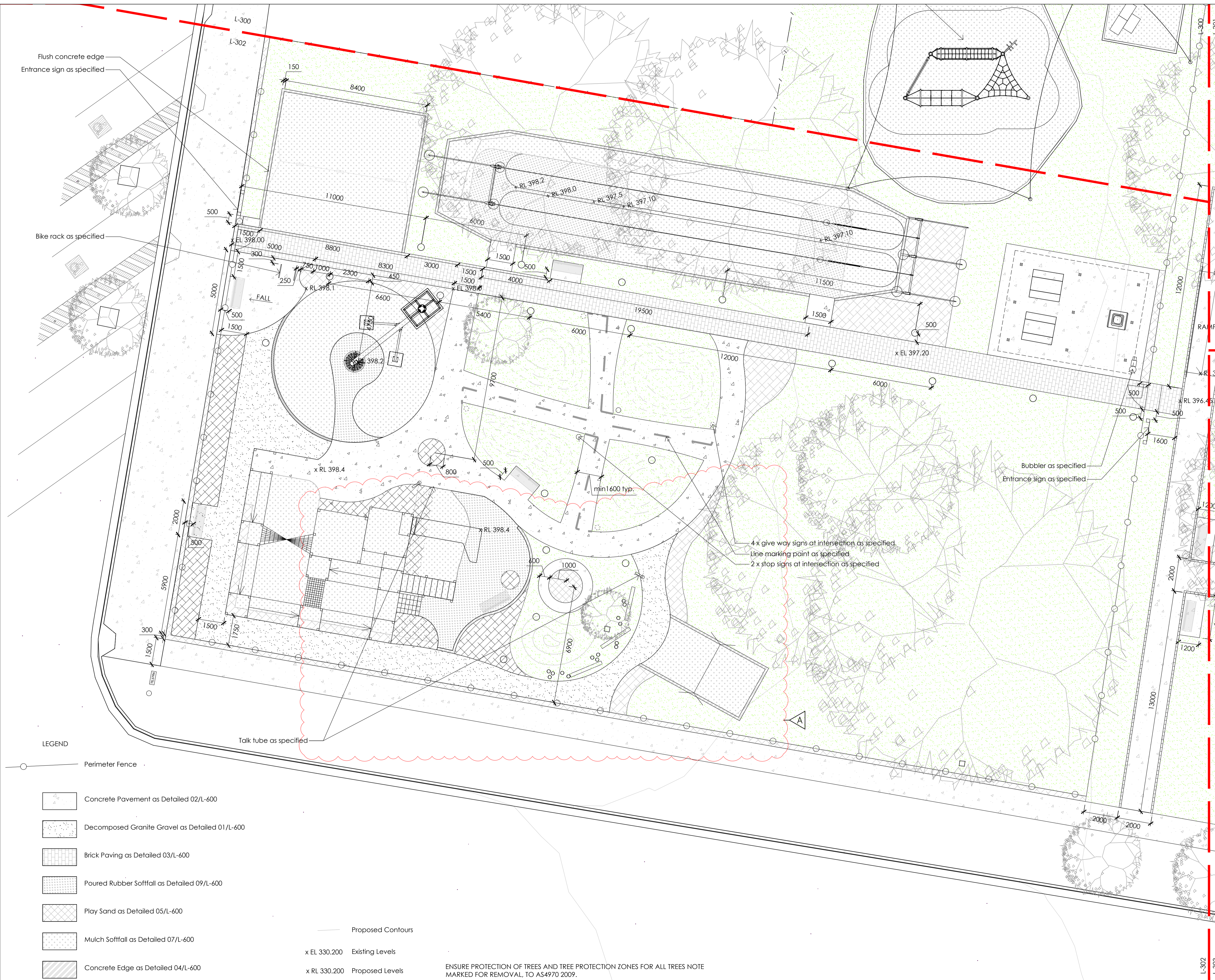


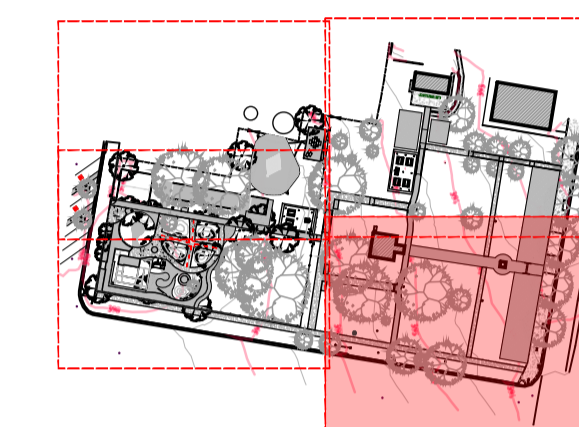
NORTH SCALE BAR

SCALE	1:100 @ A1	DRAWN BY	XS
DATE	29/01/2025	CHECKED BY	SA
JOB NO.	-	APPROVED BY	SA
DRAWING NO.	REVISION		

L-302 A

DRAWING INFORMATION





KEY PLAN

DATE	DESCRIPTION	REV
-	-	-
-	-	-
-	-	-
-	-	-
-	-	-
-	-	-
-	-	-
-	-	-
-	-	-
-	-	-

REVISIONS

Weddin Shire Council
73 Camp Street
Grenfell, NSW 2810

CLIENT

ARCHITECT

TAYLOR PARK
Weddin Street
Grenfell, NSW 2810

PROJECT

TENDER DOCUMENTATION

PURPOSE OF DRAWING

**HARDWORKS
SURFACE FINISHES, GRADING AND
SETOUT PLAN**

DRAWING TITLE



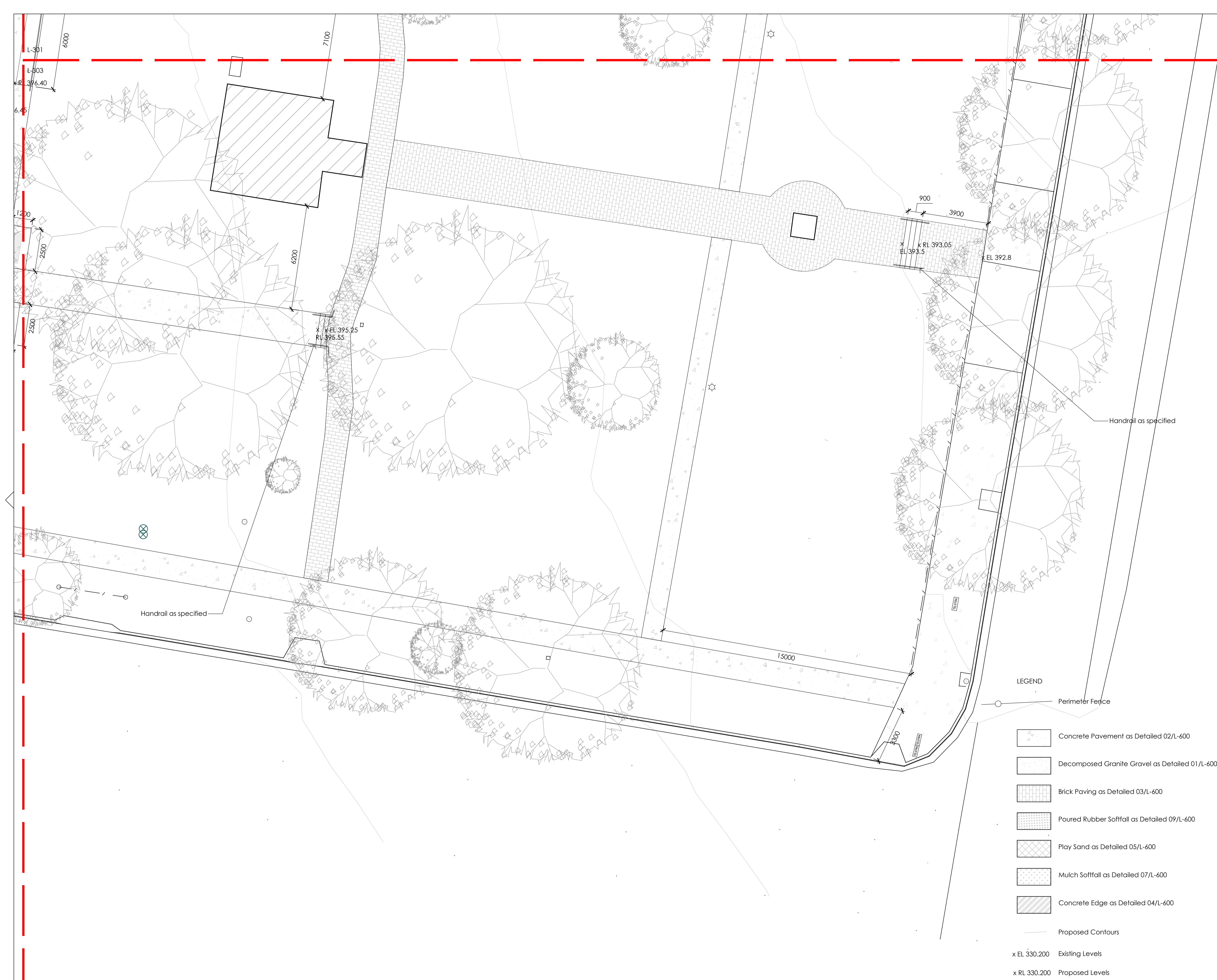
NORTH SCALE BAR

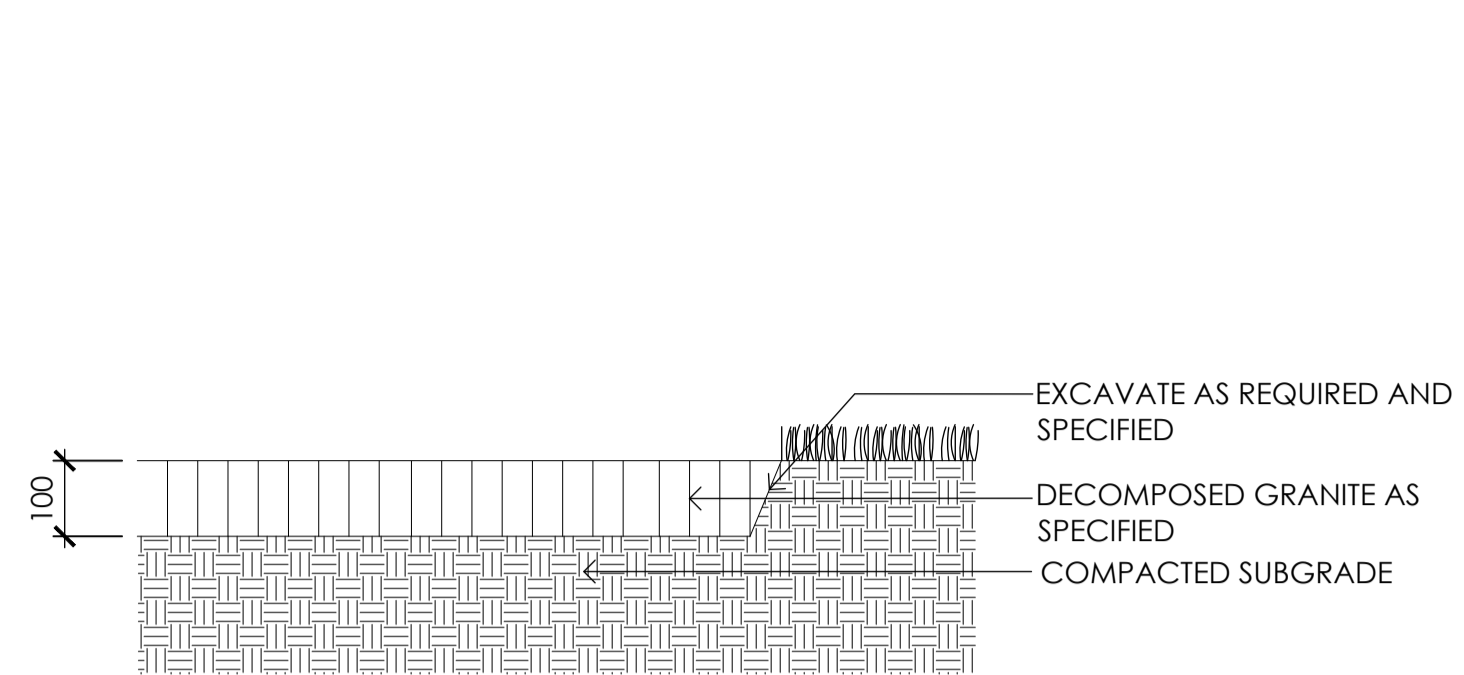
SCALE	1:100 @ A1	DRAWN BY	XS
DATE	30/01/2024	CHECKED BY	SA
JOB NO.	-	APPROVED BY	SA

DRAWING NO.	REVISION
-------------	----------

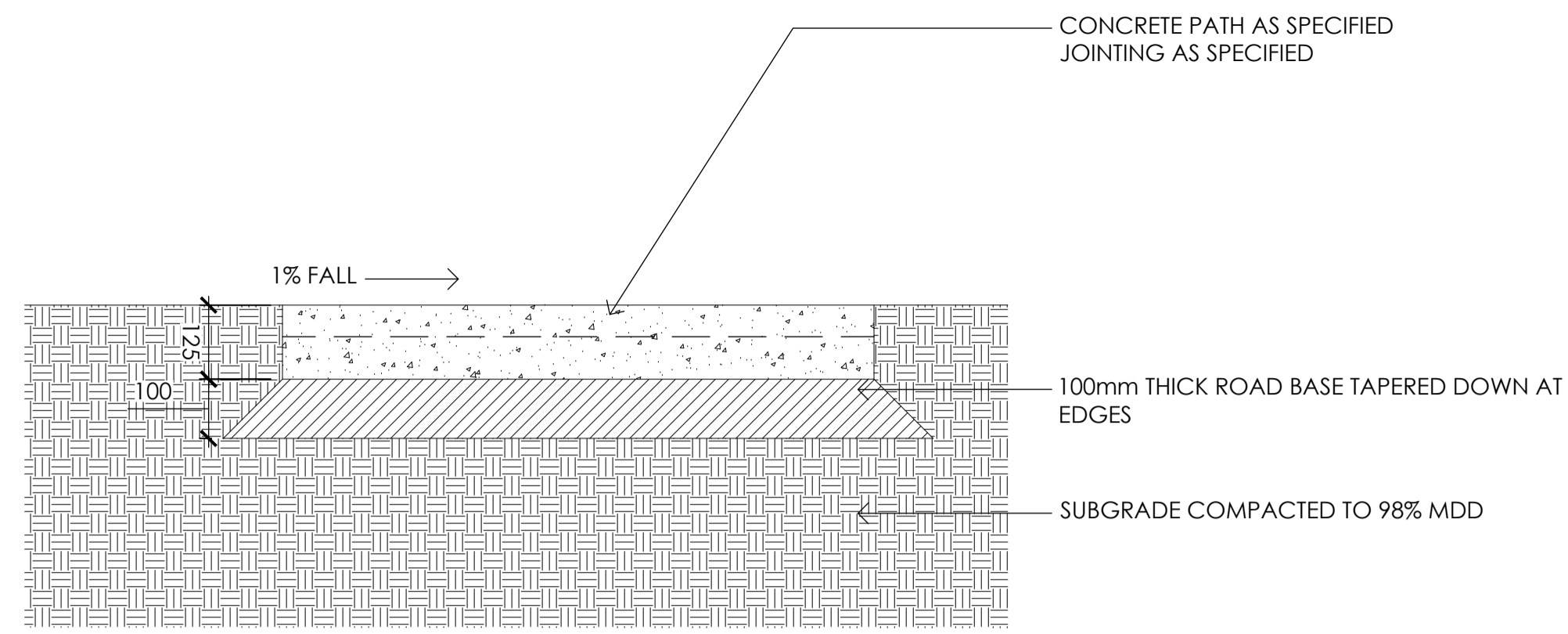
L-303

DRAWING INFORMATION

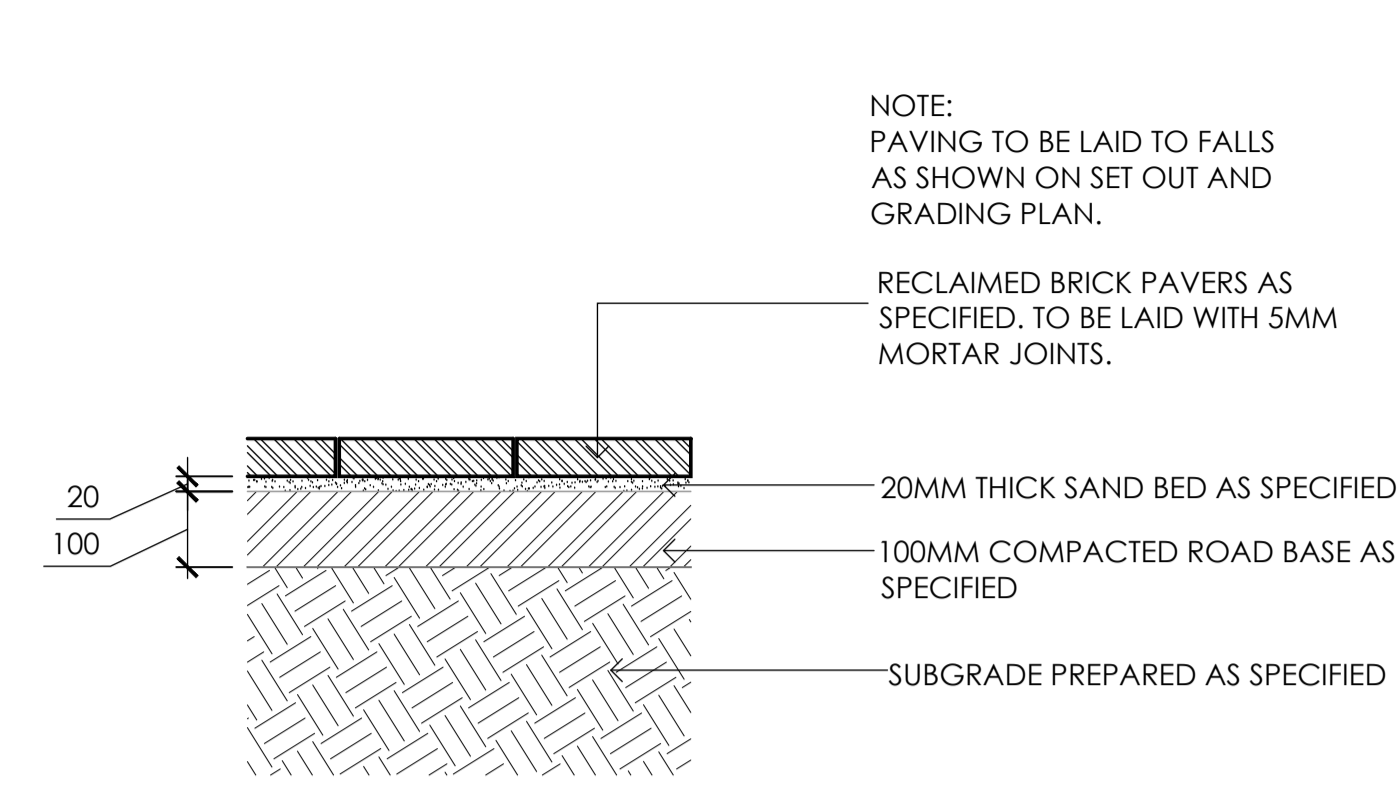




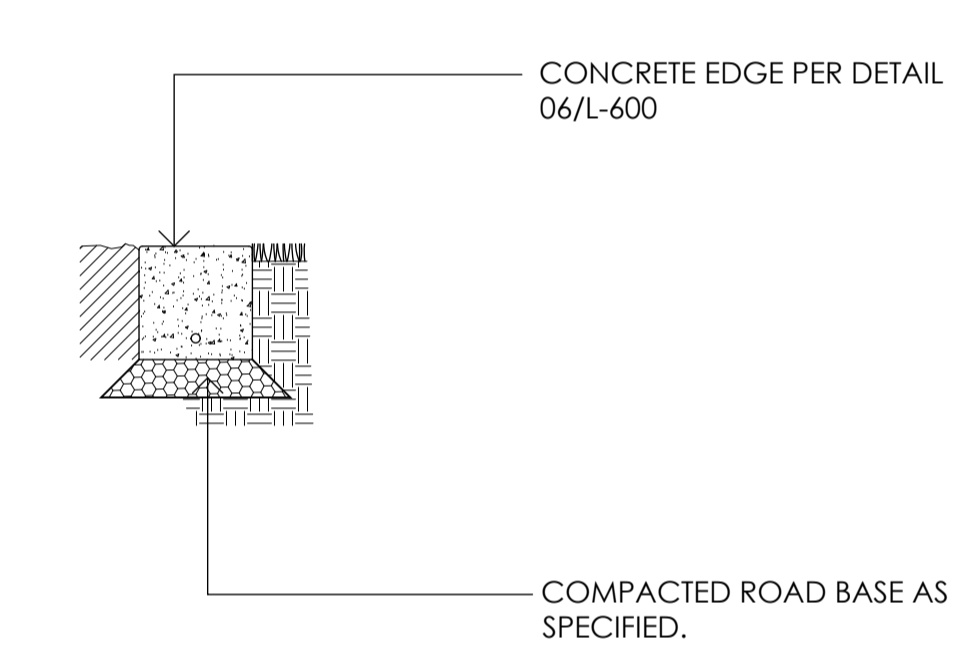
01 DECOMPOSED GRANITE PAVING
L-600 1:10



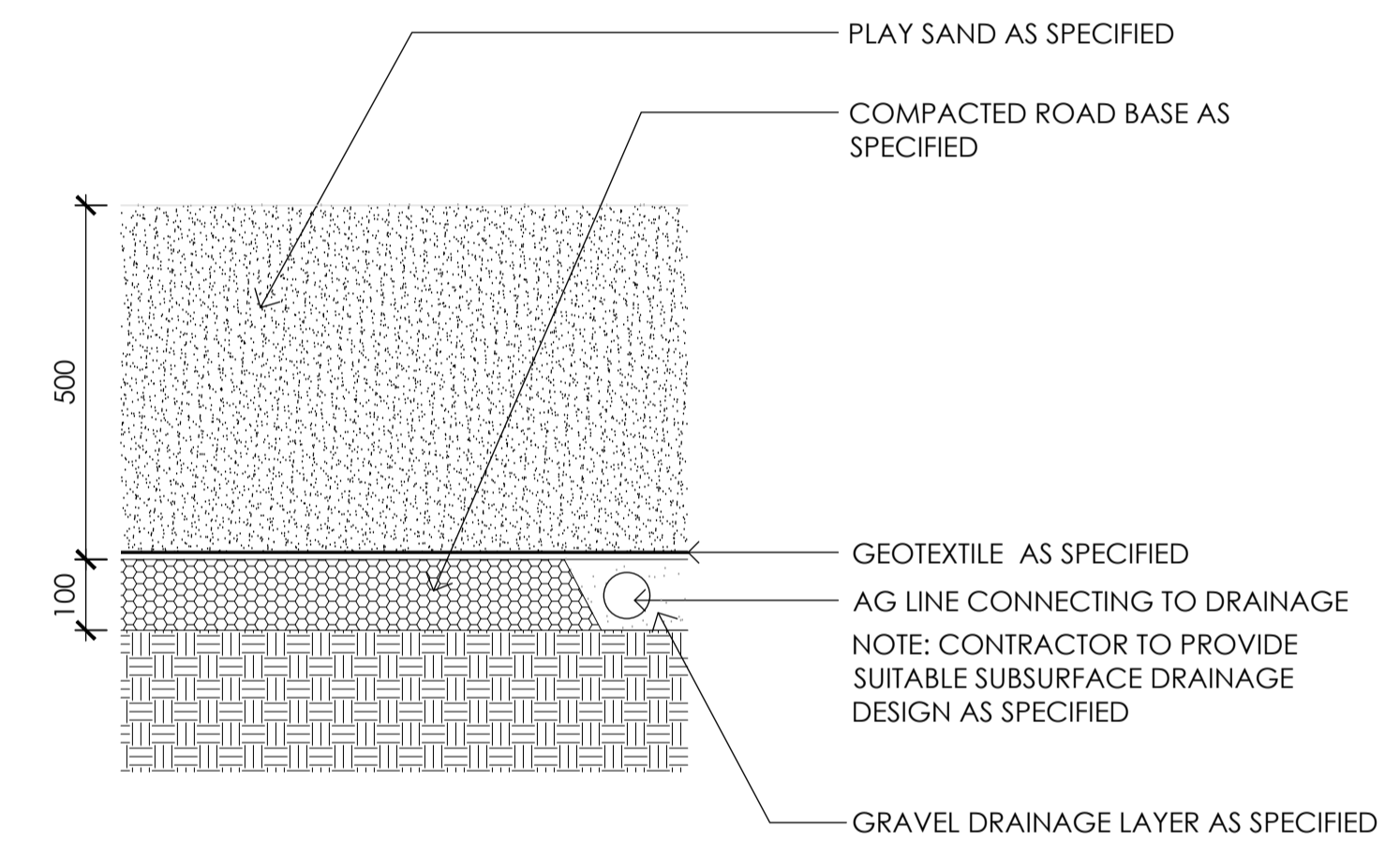
02 CONCRETE PAVING
L-600 1:10



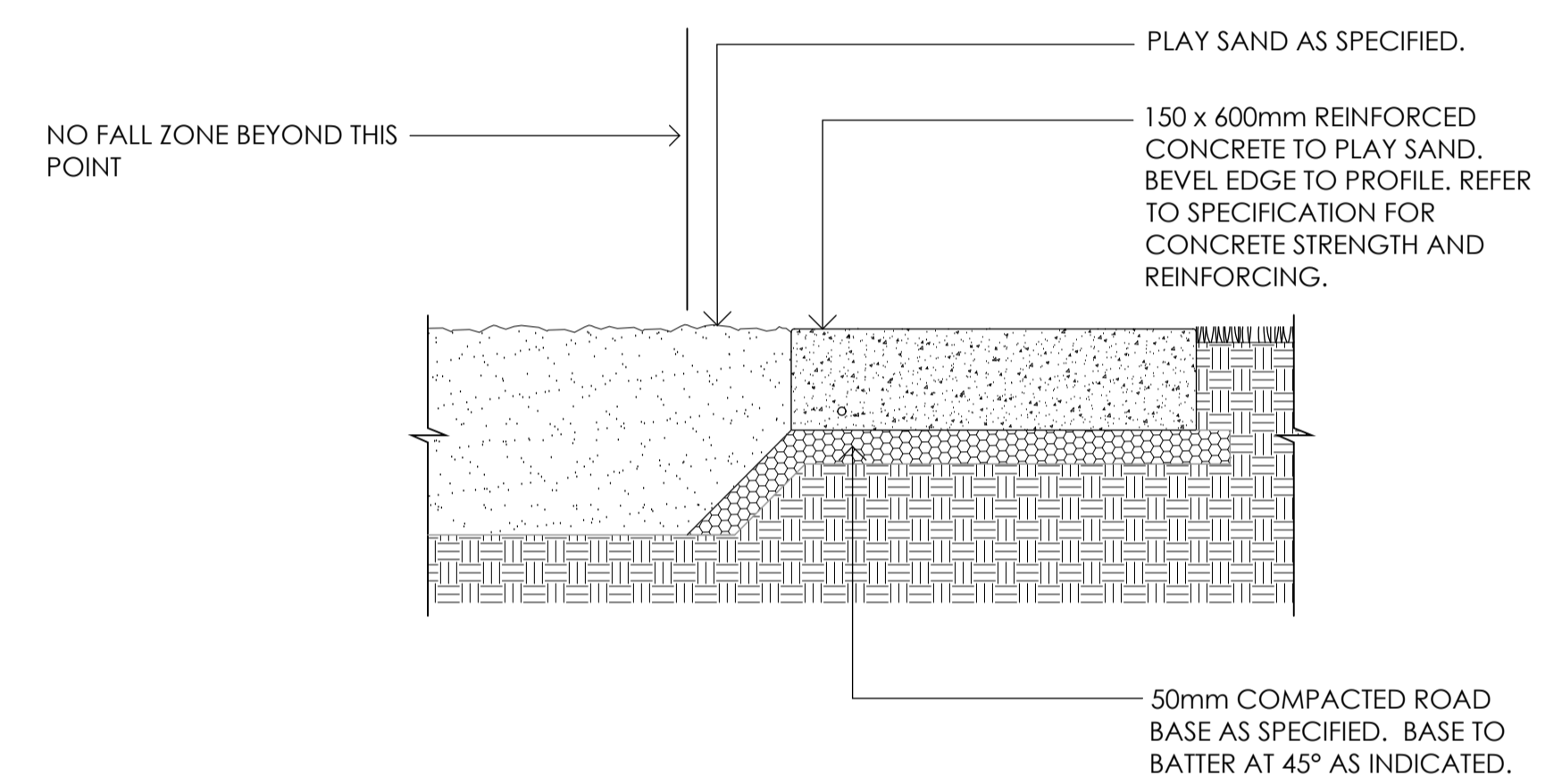
03 BRICK PAVING
L-600 1:10



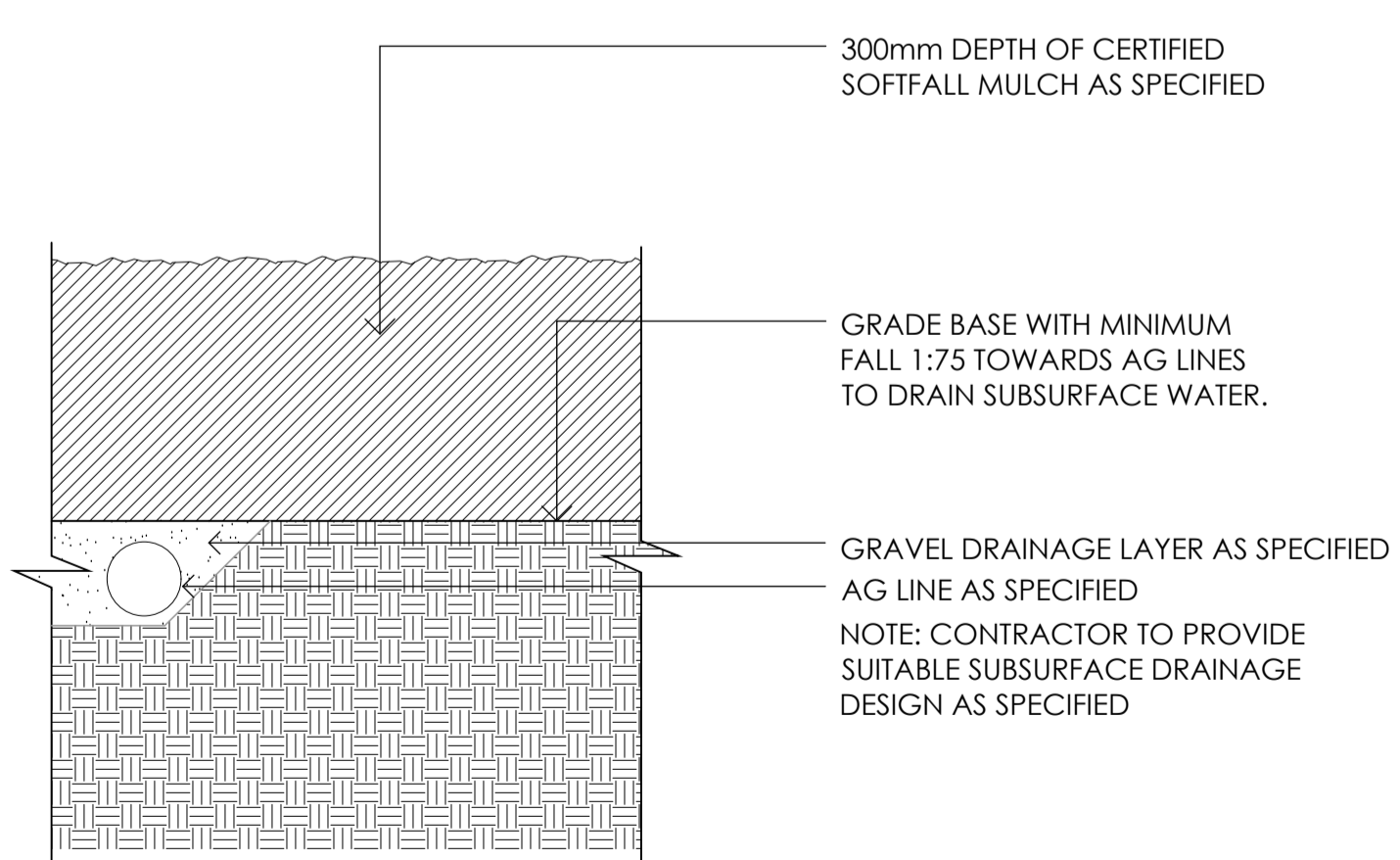
04 CONCRETE EDGE DETAIL
L-600 1:10



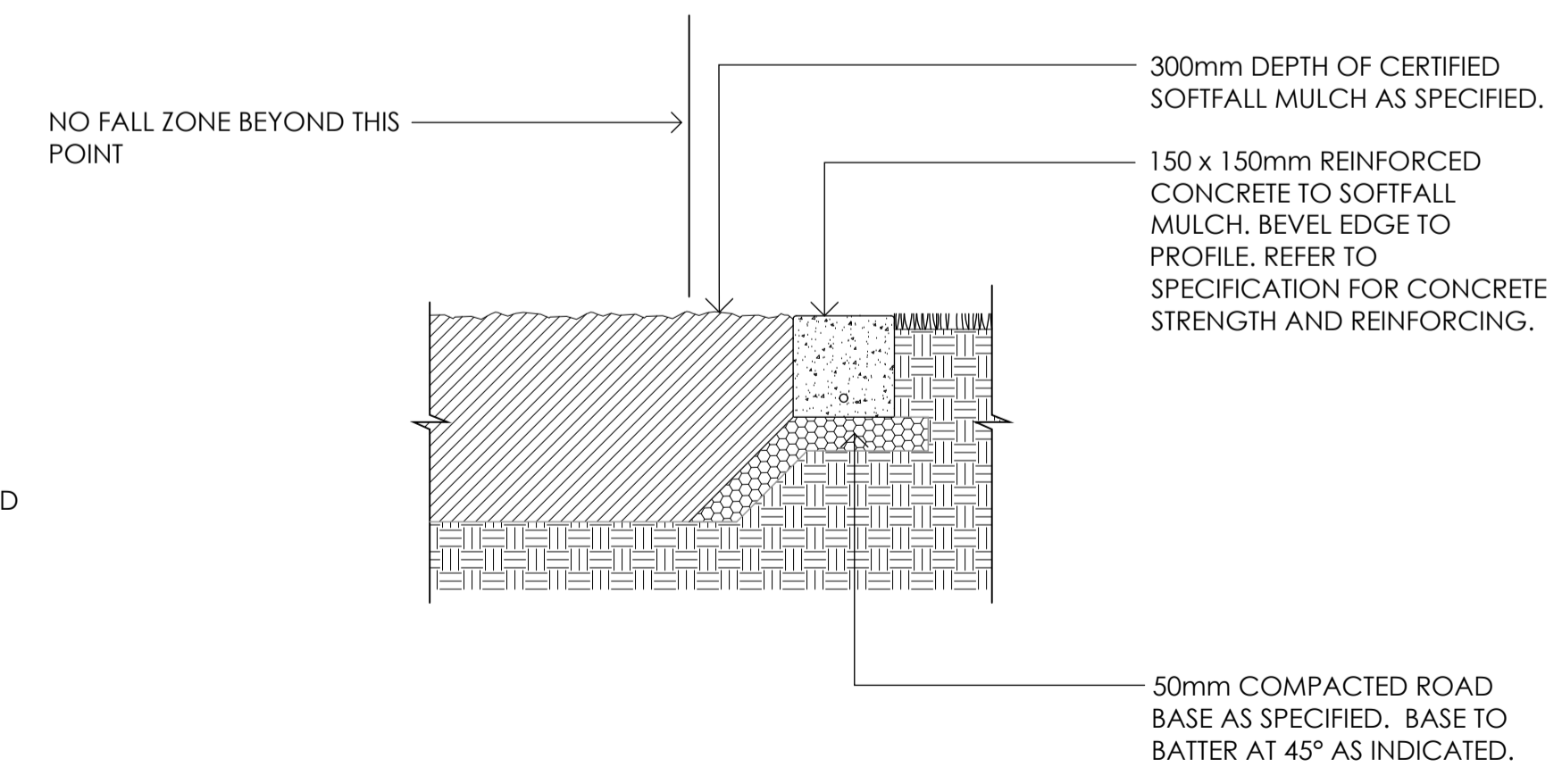
05 SANDPIT DETAIL
L-600 1:10



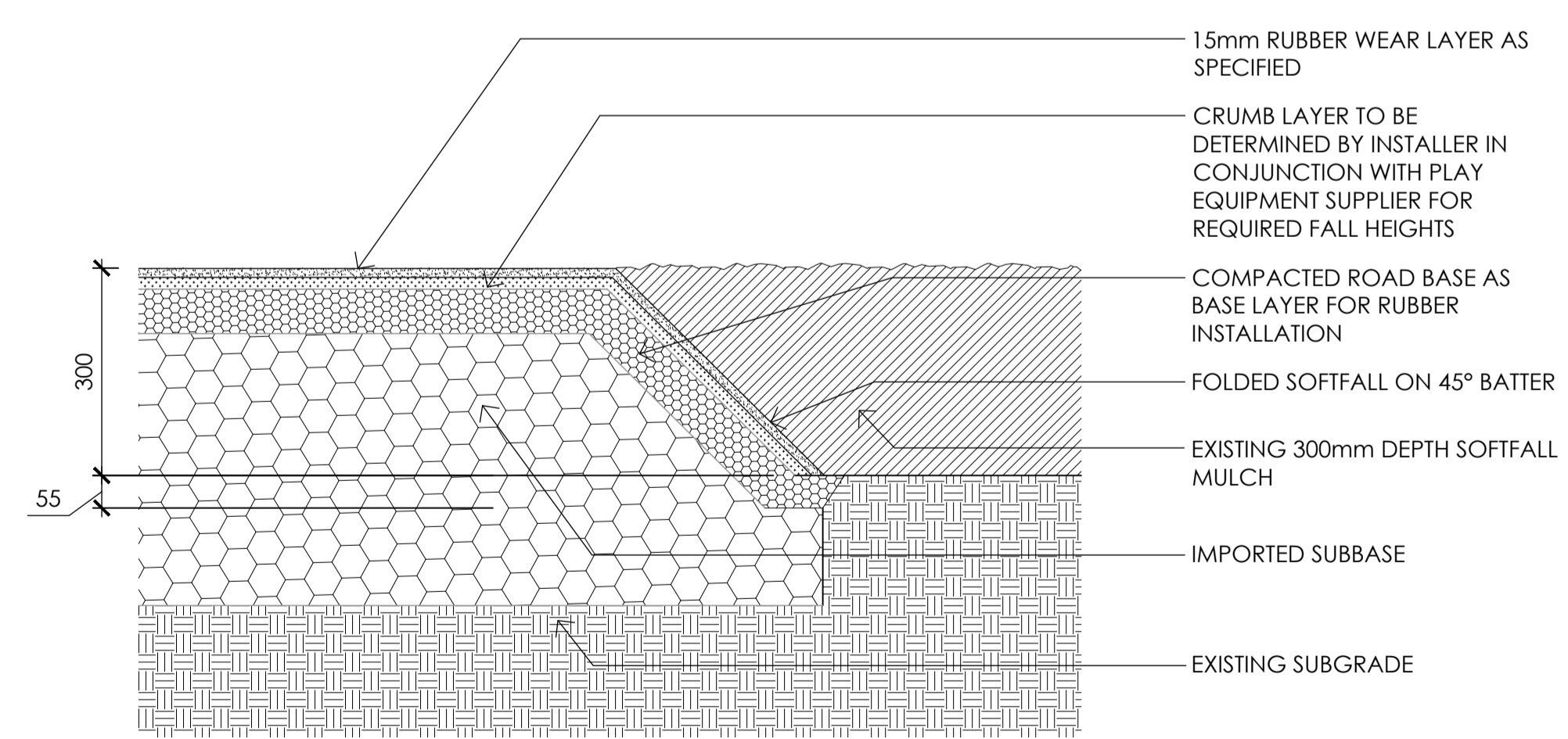
06 PLAY SAND AND CONCRETE EDGE INTERFACE
L-600 1:10



07 MULCH SOFTFALL
L-600 1:10



08 MULCH SOFTFALL AND CONCRETE EDGE INTERFACE
L-600 1:10



09 RUBBER AND ORGANIC SOFTFALL INTERFACE
L-600 1:10

KEY PLAN

DATE	DESCRIPTION	REV
-	-	-
-	-	-
-	-	-
-	-	-
-	-	-
-	-	-
-	-	-
-	-	-
-	-	-
-	-	-
-	-	-

REVISIONS

Weddin Shire Council
73 Camp Street
Grenfell, NSW 2810

CLIENT

ARCHITECT

TAYLOR PARK
Weddin Street
Grenfell, NSW 2810

PROJECT

TENDER DOCUMENTATION

PURPOSE OF DRAWING

HARDWORKS LANDSCAPE DETAILS

DRAWING TITLE

NORTH SCALE BAR

SCALE	AS SHOWN @ A1	DRAWN BY	XS
DATE	30/01/2024	CHECKED BY	SA
JOB NO.	-	APPROVED BY	SA

DRAWING NO.	REVISION
L-600	-

DRAWING INFORMATION

KEY PLAN

DATE	DESCRIPTION	REV
13/01/25	Revised tender	A
-	-	-
-	-	-
-	-	-
-	-	-
-	-	-
-	-	-
-	-	-
-	-	-

REVISIONS

Weddin Shire Council
73 Camp Street
Grenfell, NSW 2810

CLIENT

ARCHITECT

TAYLOR PARK
Weddin Street
Grenfell, NSW 2810

PROJECT

TENDER
DOCUMENTATION

PURPOSE OF DRAWING

HARDWORKS
LANDSCAPE DETAILS

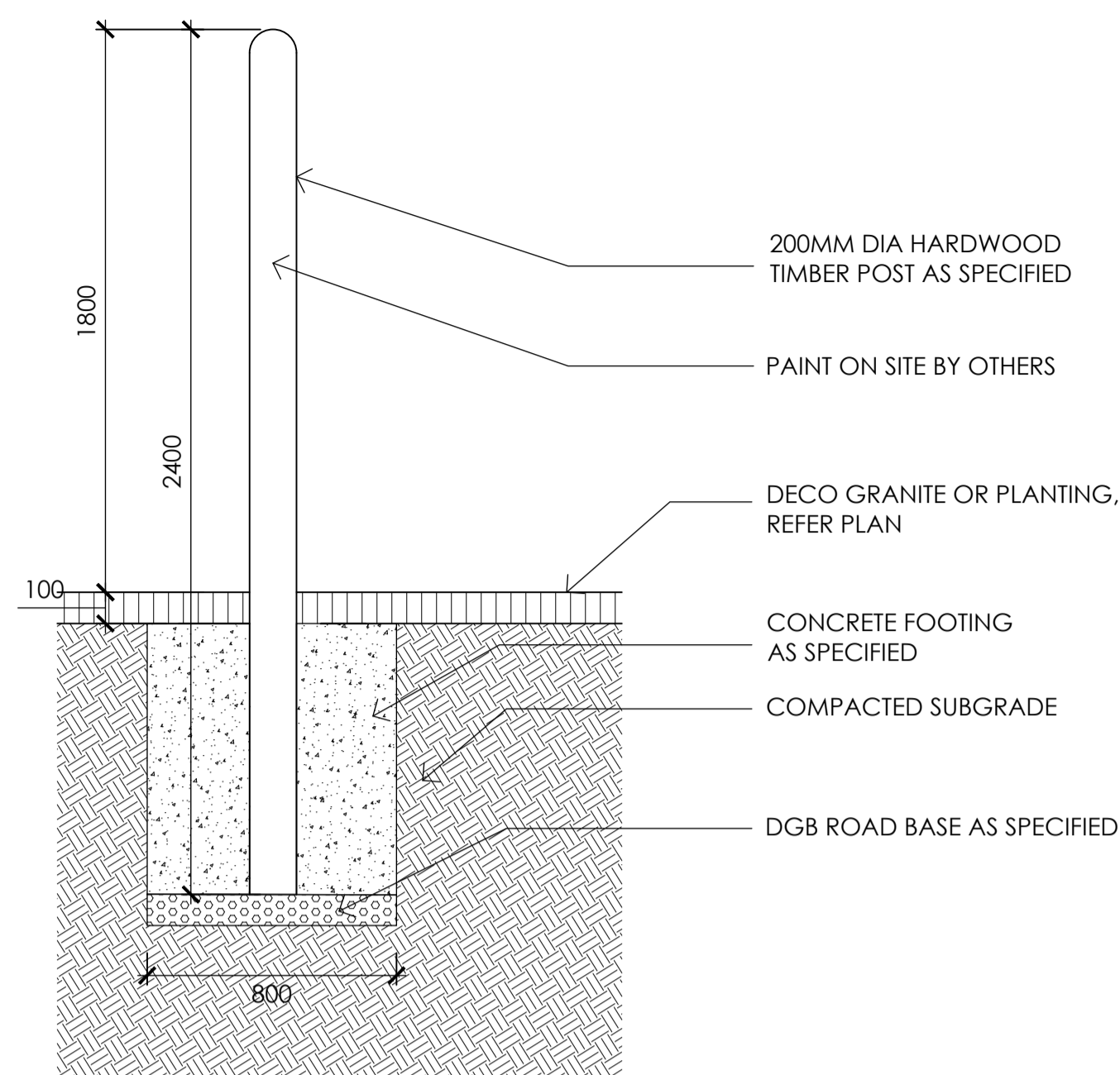
DRAWING TITLE

NORTH SCALE BAR

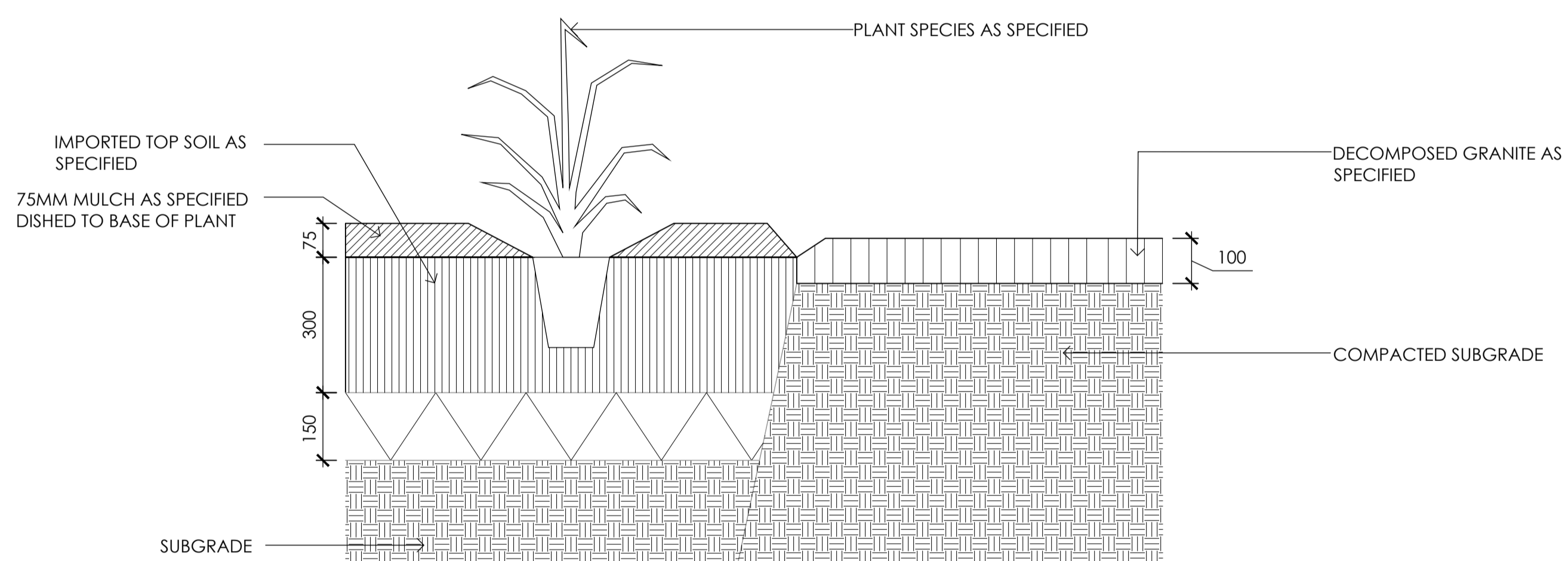
SCALE	AS SHOWN @ A1	DRAWN BY	XS
DATE	13/01/2025	CHECKED BY	SA
JOB NO.	-	APPROVED BY	SA

DRAWING NO.	REVISION
L-601	A

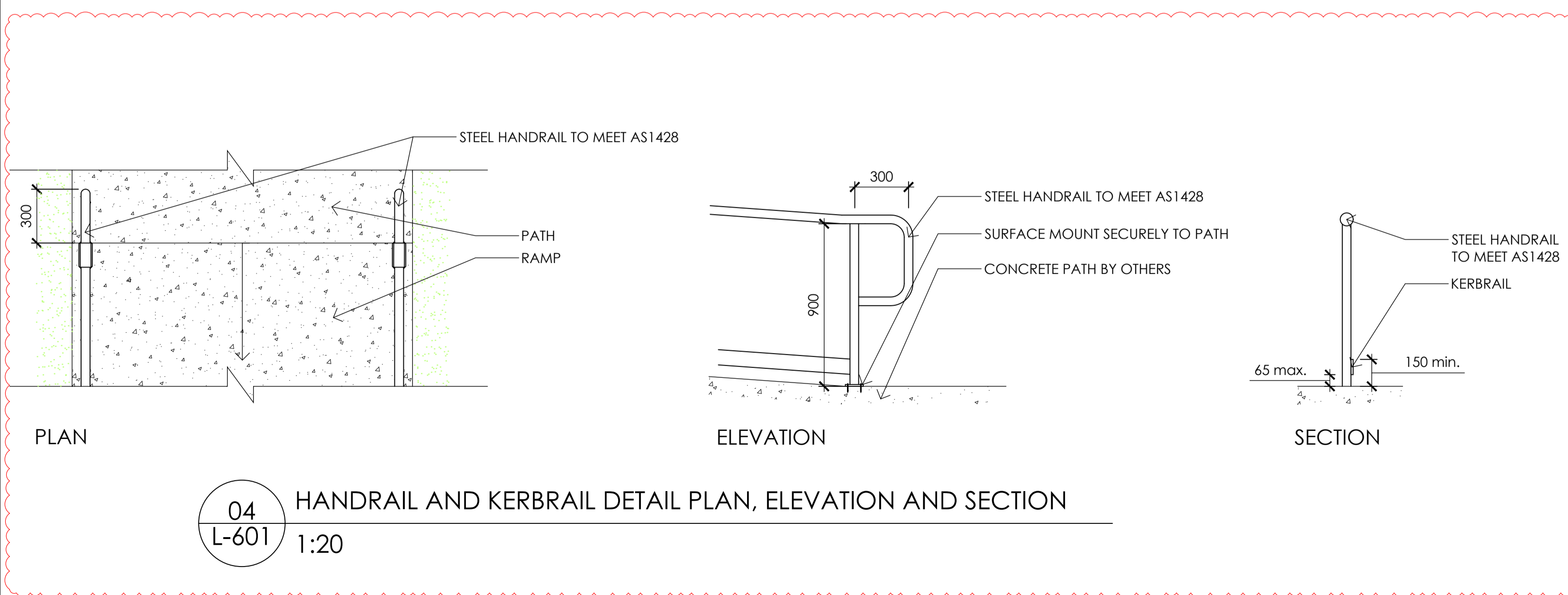
DRAWING INFORMATION



01 STORY POLE
L-601 1:20



02 DECOMPOSED GRANITE AND MASS PLANTING INTERFACE
L-601 1:10



04 HANDRAIL AND KERBRAIL DETAIL PLAN, ELEVATION AND SECTION
L-601 1:20

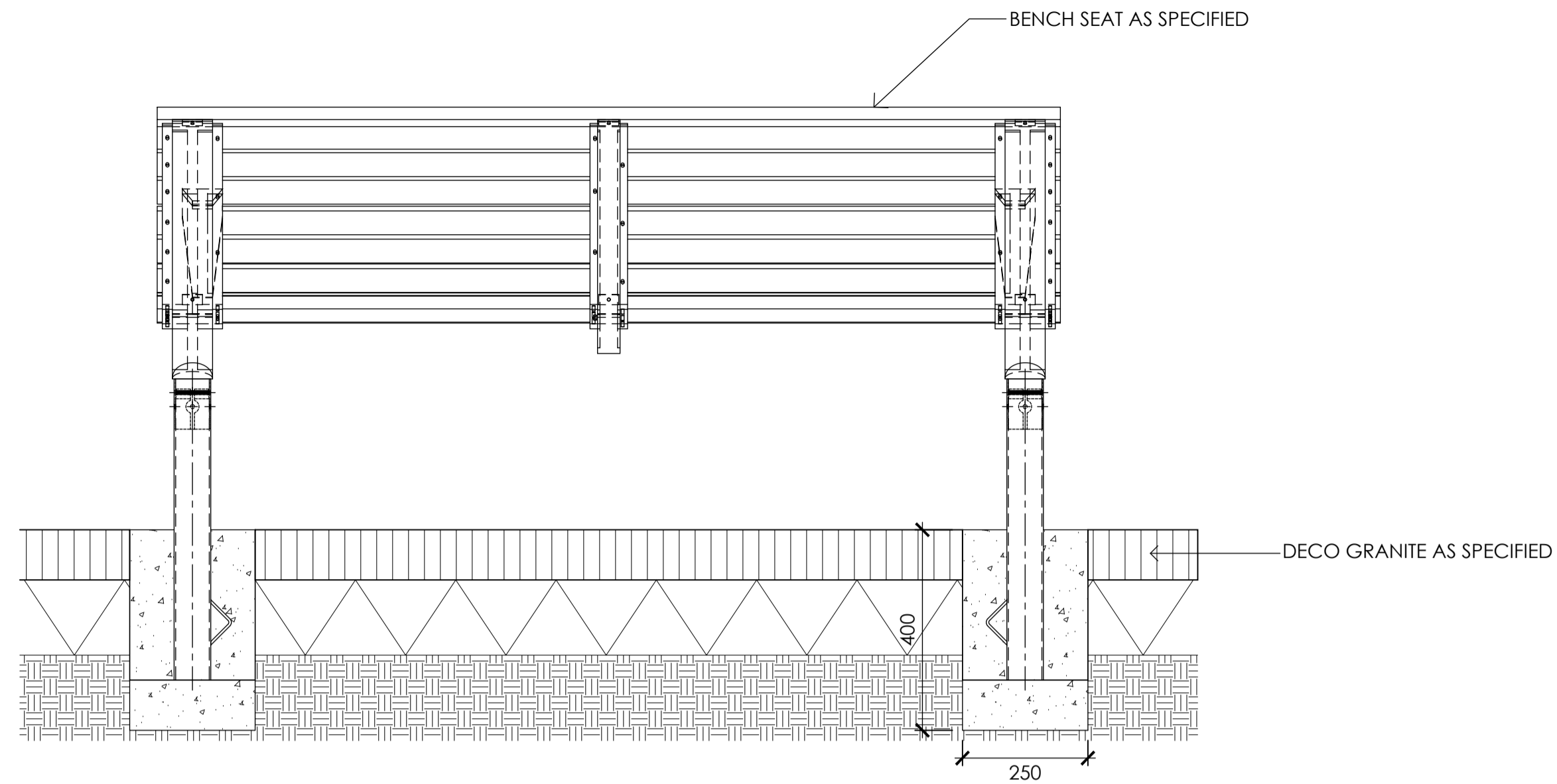
ACCESSIBLE PARKING MARKINGS AS SPECIFIED

BOLLARD AS SPECIFIED

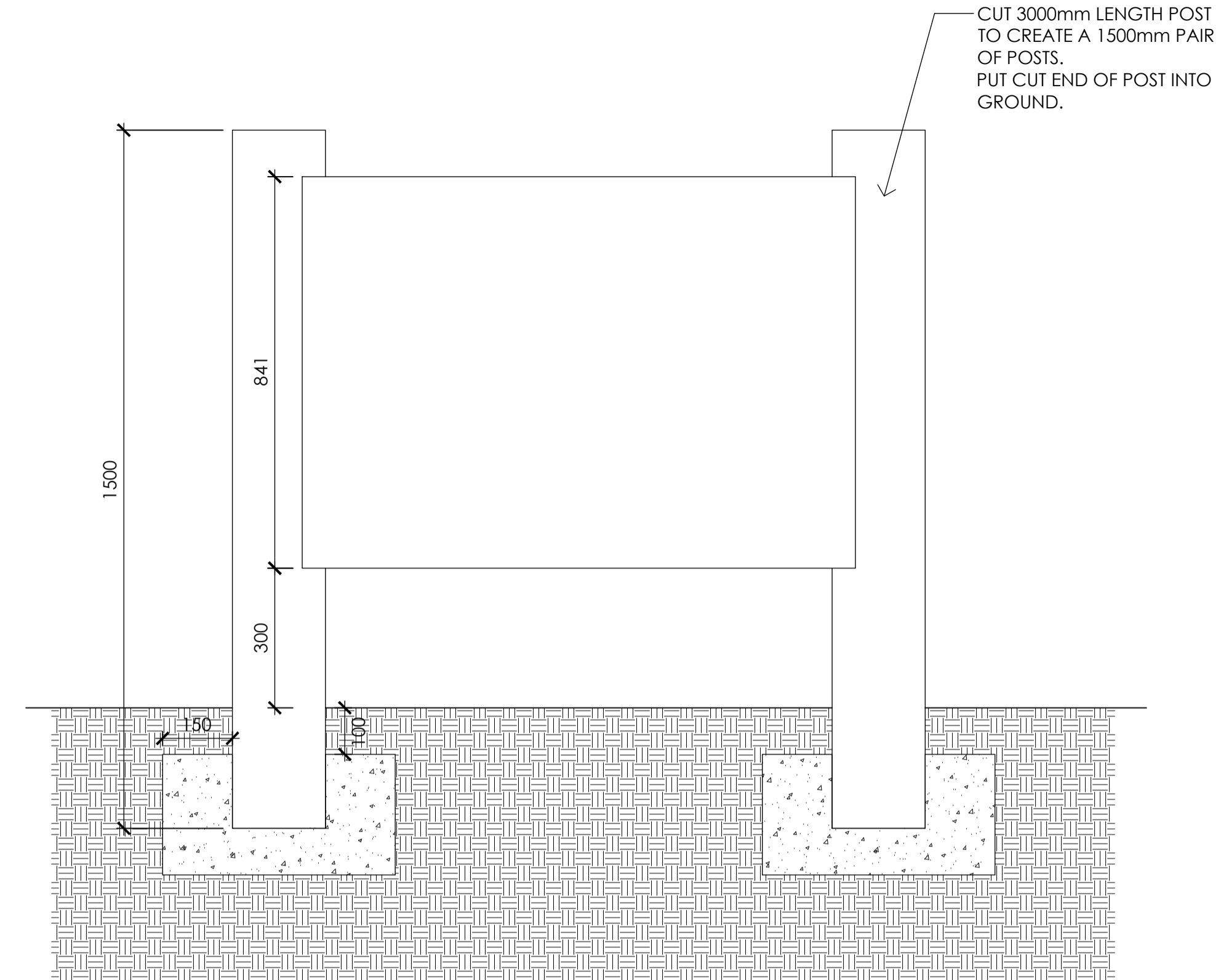
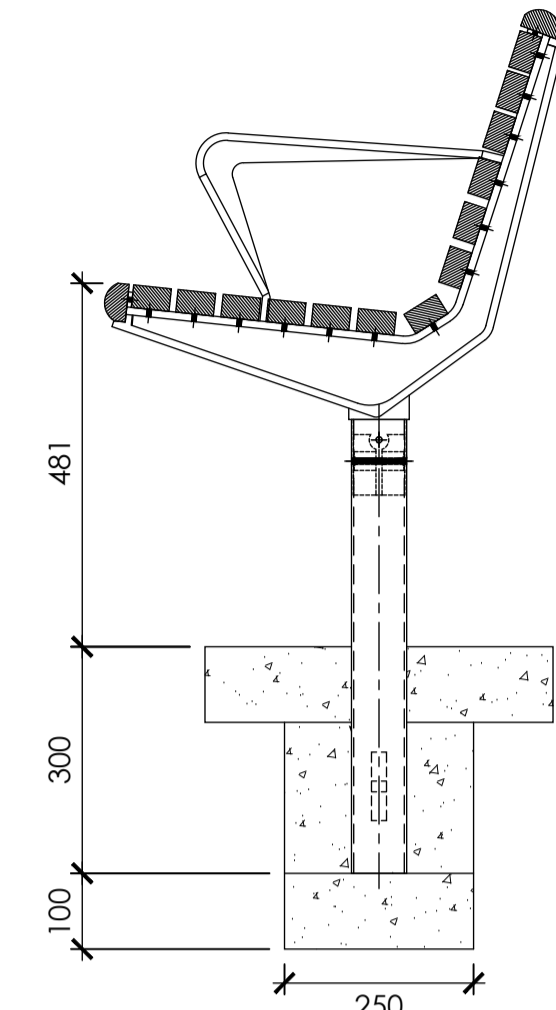
CHURCH STREET

03 PARKING DETAIL
L-601 1:50

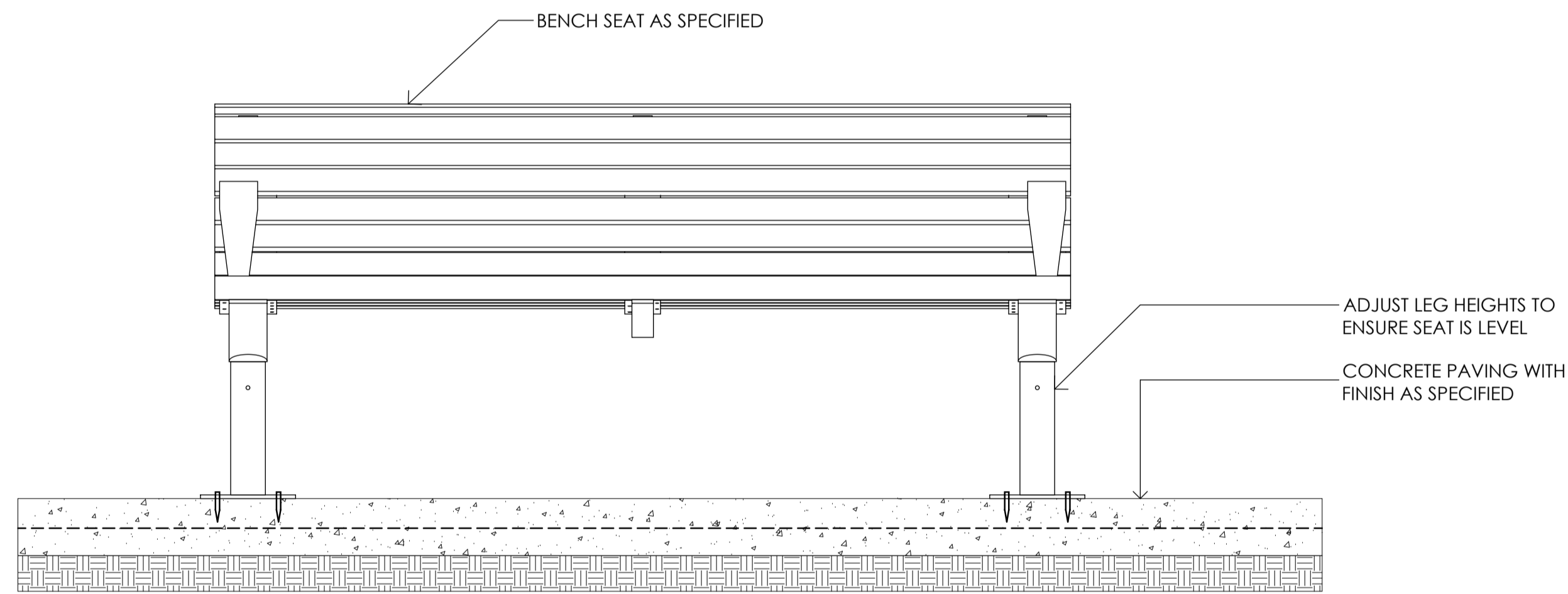




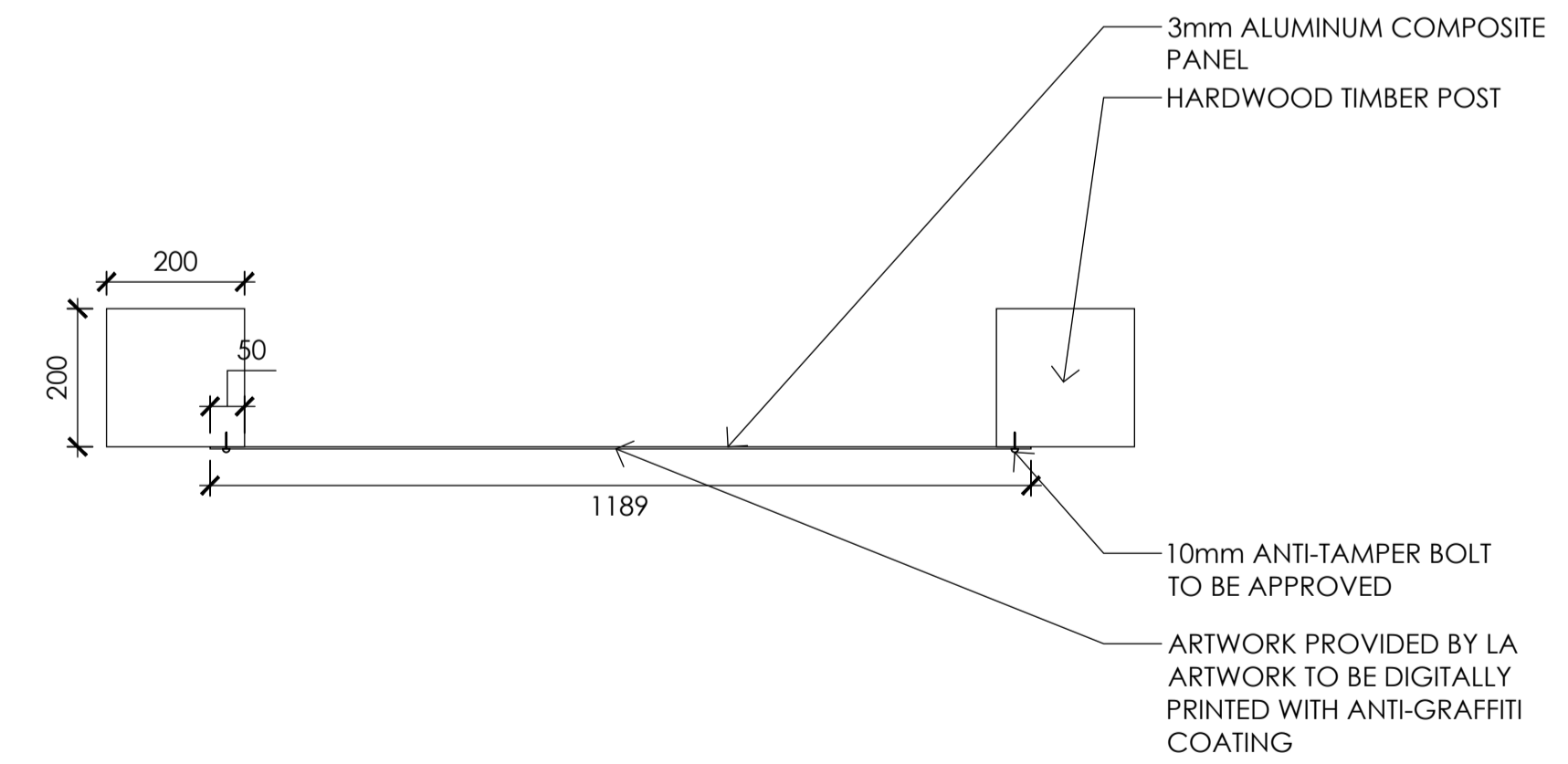
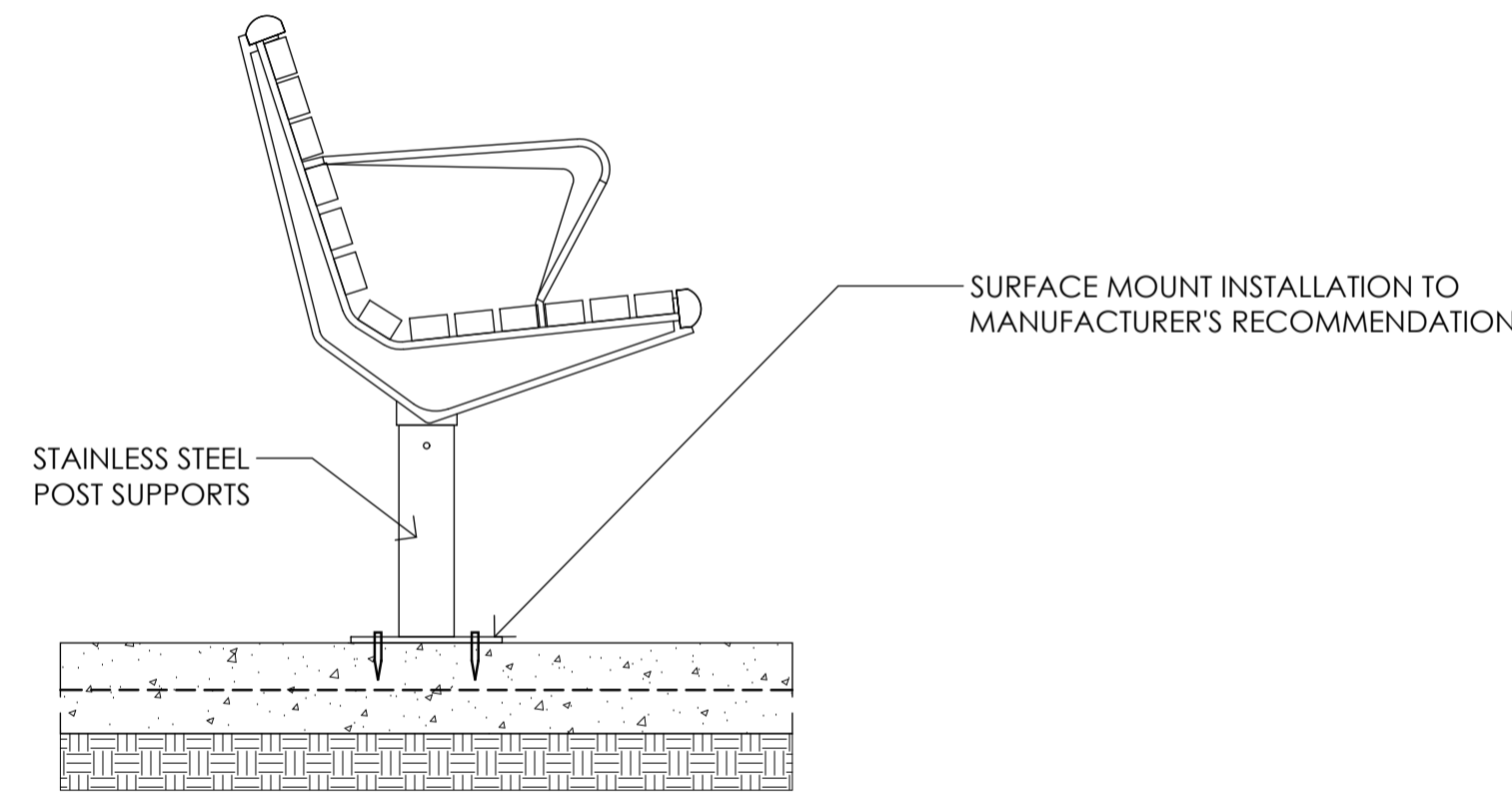
01 BENCH SEAT IN DECO GRANITE OR TURF INSTALLATION
L-602 1:10



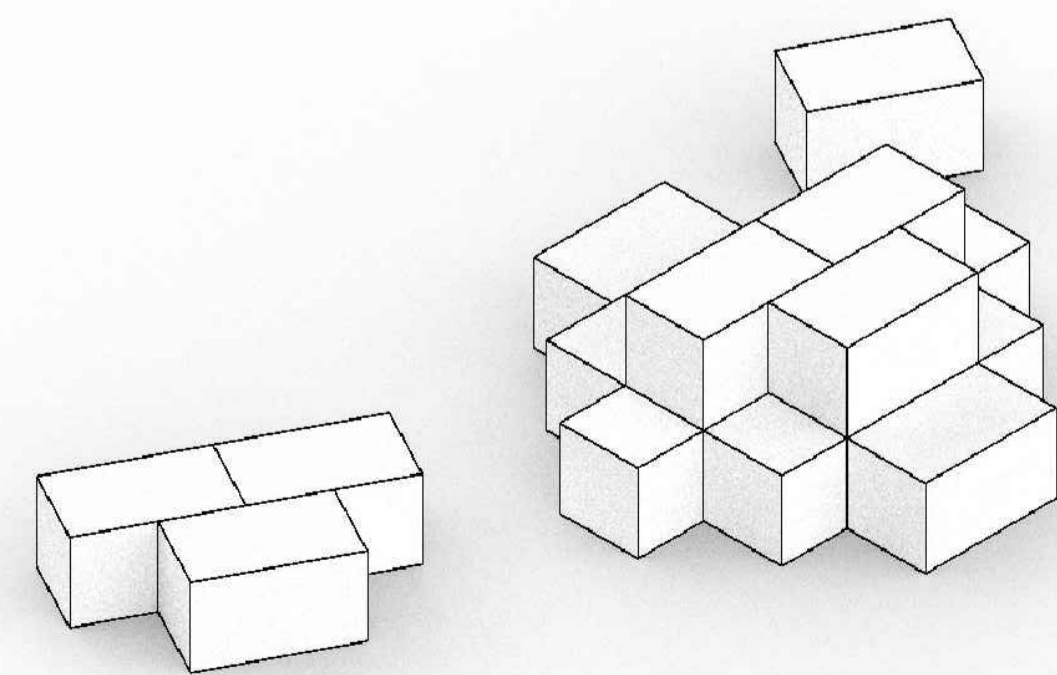
04 ENTRANCE SIGN FRONT ELEVATION
L-602 1:10



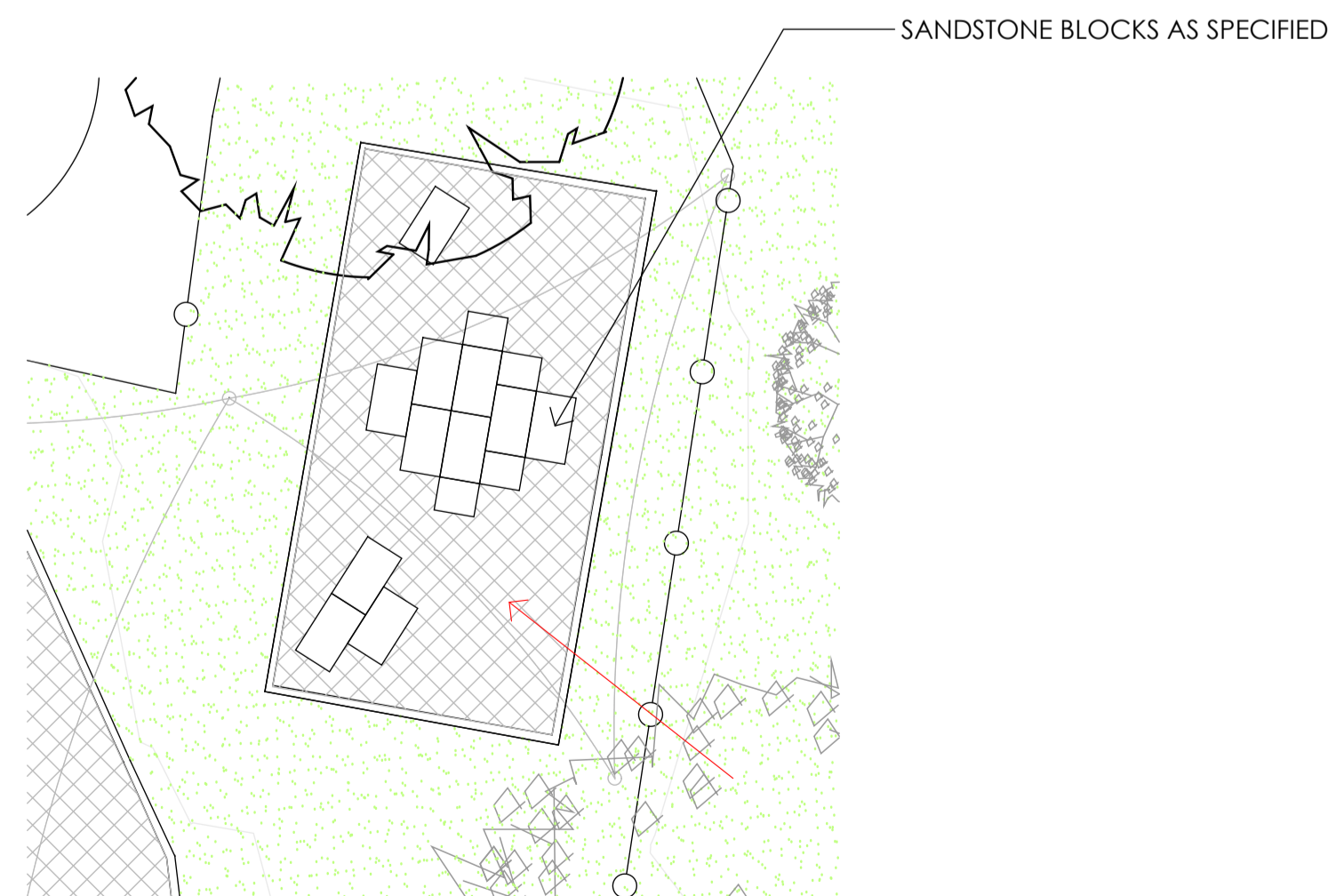
02 BENCH SEAT ON CONCRETE SLAB INSTALLATION
L-602 1:10



05 ENTRANCE SIGN PLAN
L-602 1:10



03 PARKOUR PERSPECTIVE
L-602 NOT TO SCALE



KEY PLAN

DATE	DESCRIPTION	REV
-	-	-
-	-	-
-	-	-
-	-	-
-	-	-
-	-	-
-	-	-
-	-	-
-	-	-
-	-	-

REVISIONS

Weddin Shire Council
73 Camp Street
Grenfell, NSW 2810

CLIENT

ARCHITECT

TAYLOR PARK
Weddin Street
Grenfell, NSW 2810

PROJECT

TENDER DOCUMENTATION

PURPOSE OF DRAWING

HARDWORKS LANDSCAPE DETAILS


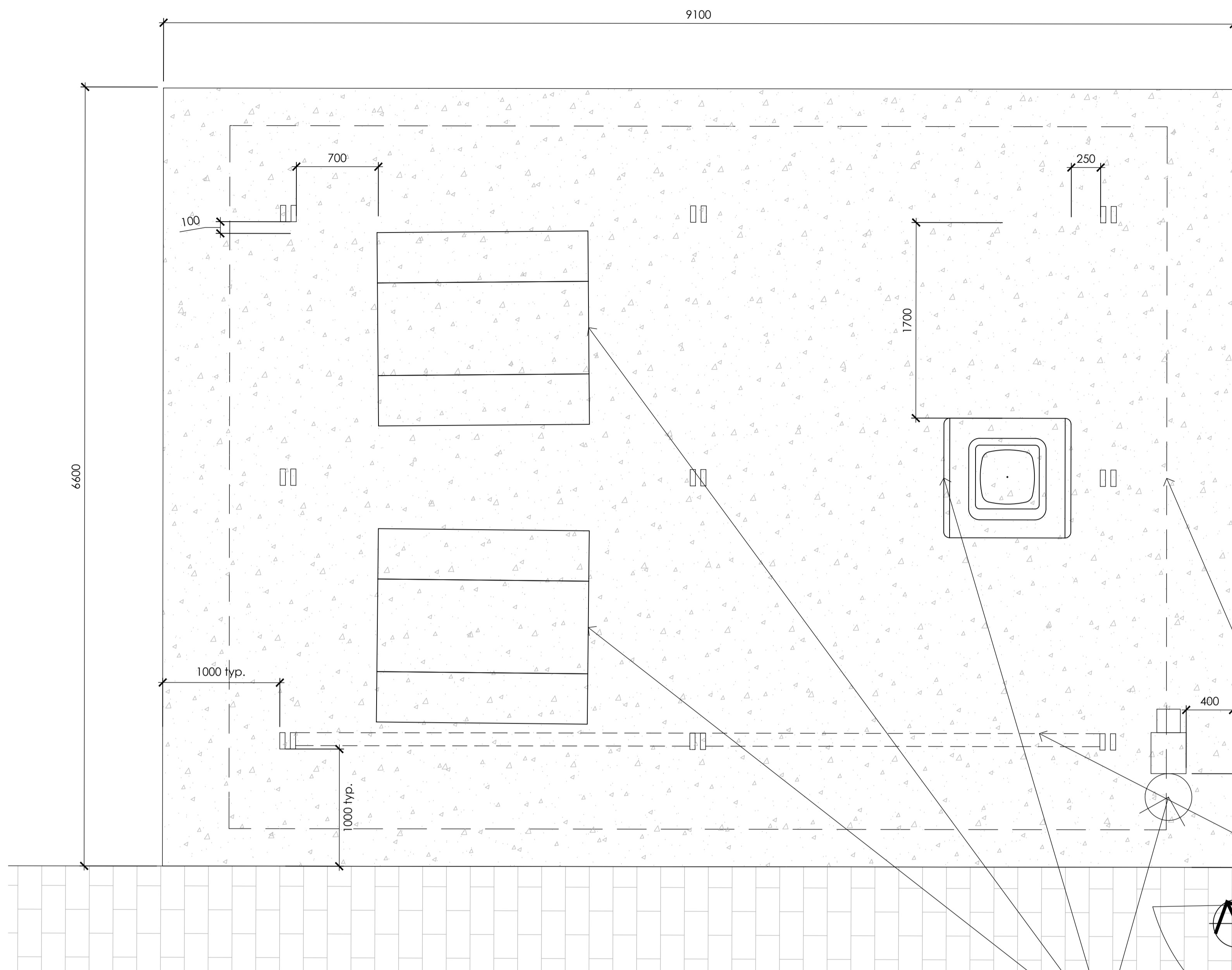
DRAWING TITLE

NORTH SCALE BAR

SCALE	AS SHOWN @ A1	DRAWN BY	XS
DATE	7/02/2024	CHECKED BY	SA
JOB NO.	-	APPROVED BY	SA

DRAWING NO.	REVISION
L-602	-

DRAWING INFORMATION



02 PICNIC TABLE PLAN
L-603 1:10

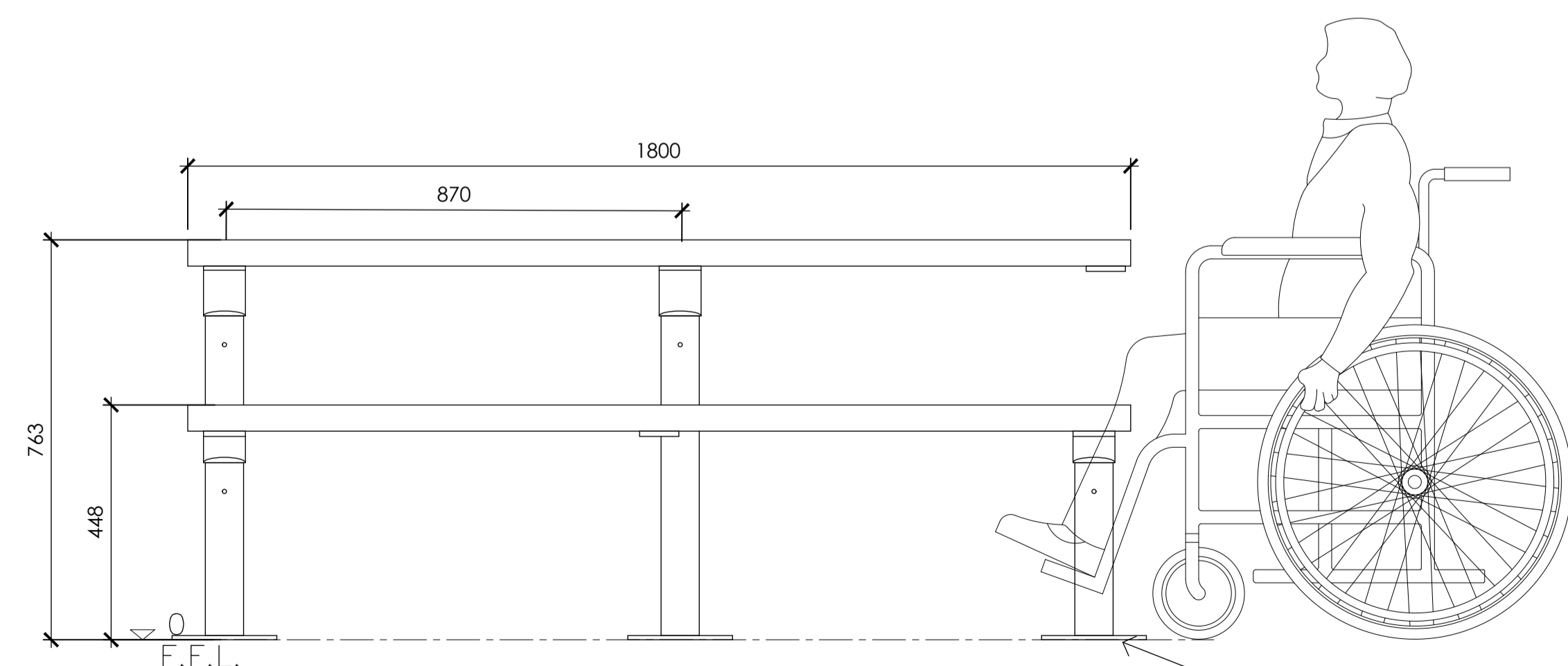
WHEELCHAIR ACCESSIBLE END

01 PICNIC LAYOUT PLAN 1
L-603 1:25

ROOF LINE OVER

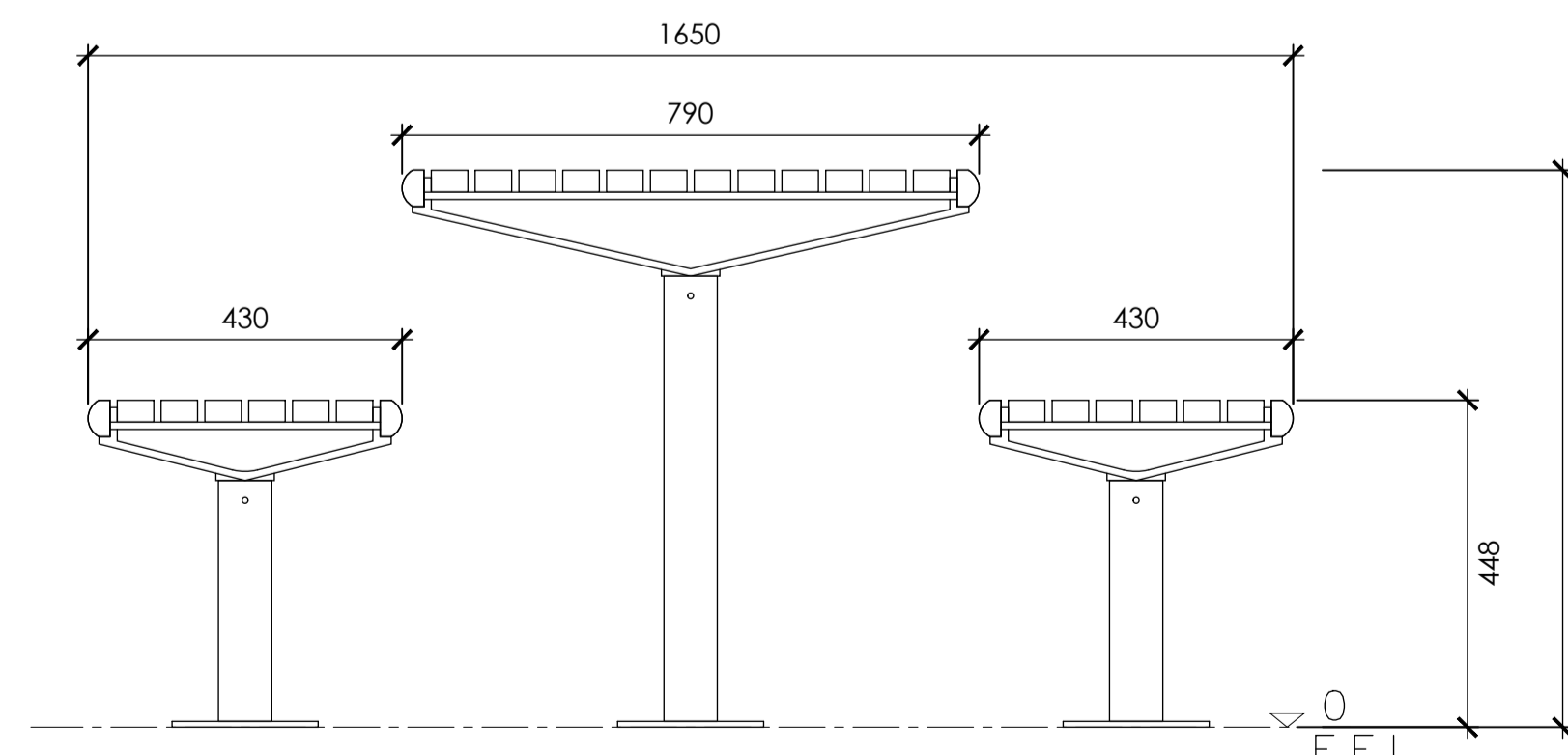
FRONT SCREEN PANEL OVER

WHEELCHAIR ACCESSIBLE END



SURFACE MOUNT INSTALLATION TO MANUFACTURER'S RECOMMENDATION

03 PICNIC TABLE FRONT ELEVATION
L-603 1:10



04 PICNIC TABLE END ELEVATION
L-603 1:10

KEY PLAN

DATE	DESCRIPTION	REV
-	-	-
-	-	-
-	-	-
-	-	-
-	-	-
-	-	-
-	-	-
-	-	-
-	-	-
-	-	-

REVISIONS

Weddin Shire Council
73 Camp Street
Grenfell, NSW 2810

CLIENT

ARCHITECT

TAYLOR PARK
Weddin Street
Grenfell, NSW 2810

PROJECT

TENDER DOCUMENTATION

PURPOSE OF DRAWING

HARDWORKS
LANDSCAPE DETAILS

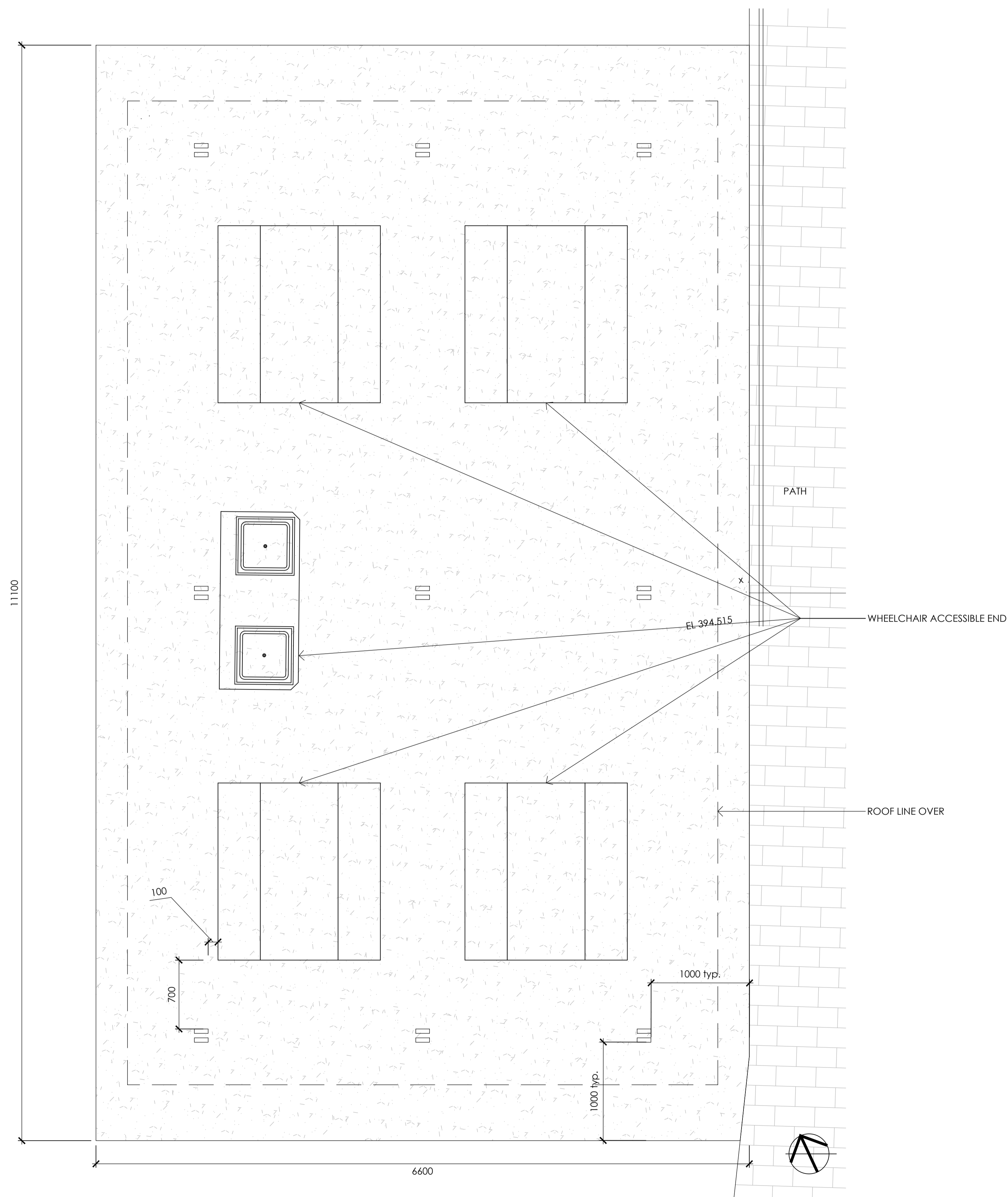
DRAWING TITLE

NORTH SCALE BAR

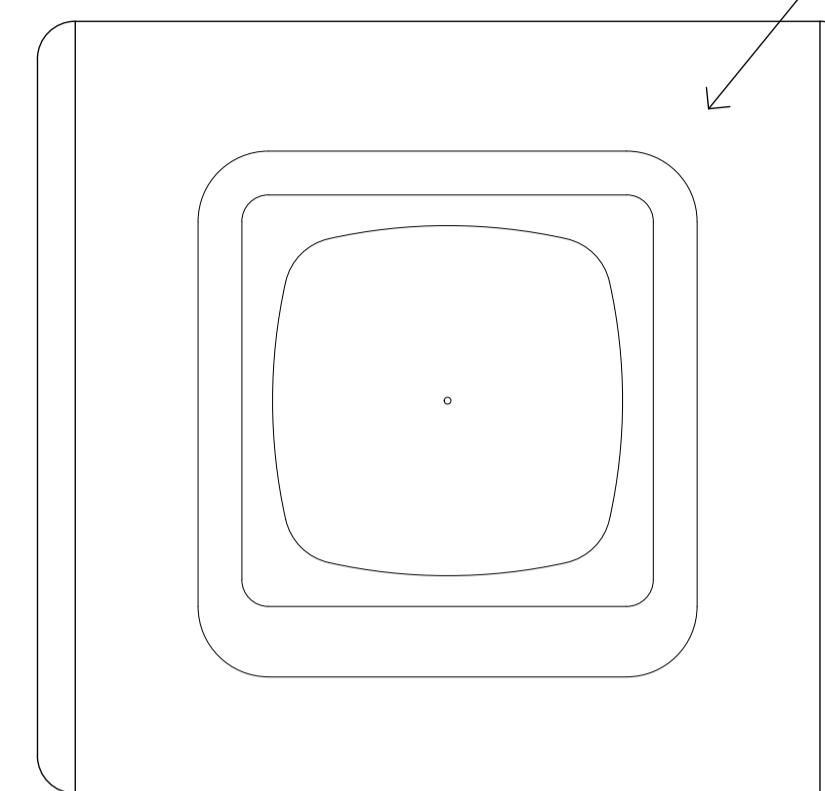
SCALE	AS SHOWN @ A1	DRAWN BY	XS
DATE	30/01/2024	CHECKED BY	SA
JOB NO.	-	APPROVED BY	SA

DRAWING NO.	REVISION
L-603	-

DRAWING INFORMATION

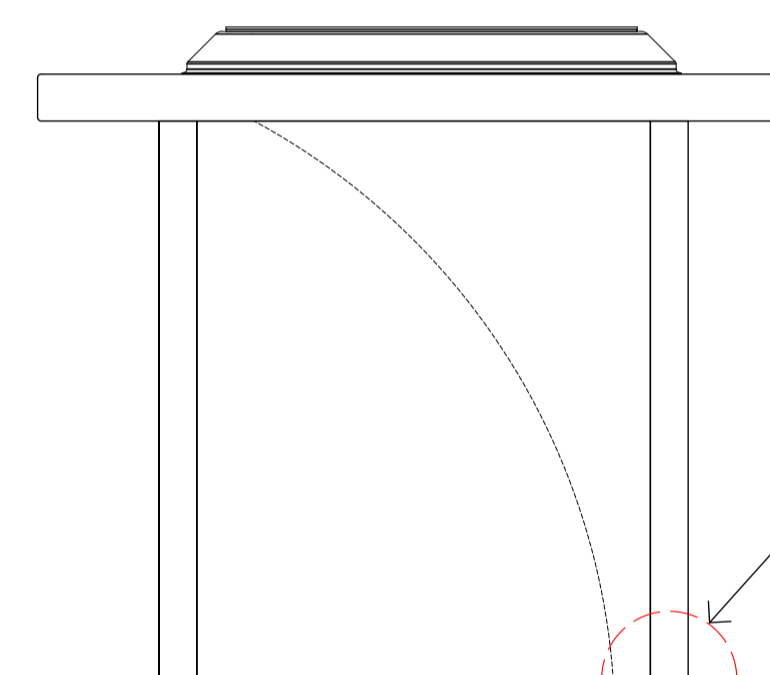


01
L-604 PICNIC LAYOUT PLAN 2 (NOT IN CONTRACT)
1:25



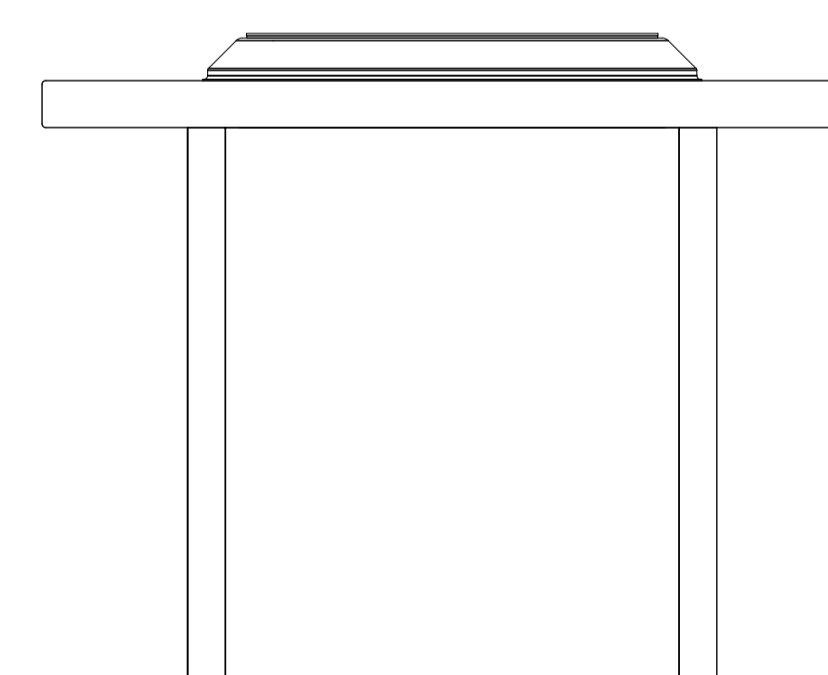
ACCESSIBLE ELECTRIC BBQ AS SPECIFIED

02
L-604 SINGLE BBQ PLAN
1:10



ELECTRICAL CONNECTION TO MANUFACTURER'S DETAIL

03
L-604 SINGLE BBQ END ELEVATION
1:10



04
L-604 SINGLE BBQ FRONT ELEVATION
1:10

KEY PLAN

DATE	DESCRIPTION	REV
-	-	-
-	-	-
-	-	-
-	-	-
-	-	-
-	-	-
-	-	-
-	-	-
-	-	-
-	-	-

REVISIONS

Weddin Shire Council
73 Camp Street
Grenfell, NSW 2810

CLIENT

ARCHITECT

TAYLOR PARK
Weddin Street
Grenfell, NSW 2810

PROJECT

TENDER
DOCUMENTATION

PURPOSE OF DRAWING

HARDWORKS
LANDSCAPE DETAILS

DRAWING TITLE

NORTH SCALE BAR

SCALE	AS SHOWN @ A1	DRAWN BY	XS
DATE	30/01/2024	CHECKED BY	SA
JOB NO.	-	APPROVED BY	SA

DRAWING NO.	REVISION
L-604	-

DRAWING INFORMATION