

# TAYLOR PARK

Weddin Street, Grenfell NSW 2810

## TENDER DOCUMENTATION - HARDWORKS

### Master Drawing Schedule

Number	Title	Area	Revision	Issue Date
L-000	COVER SHEET	FULL SITE	B	29/01/2025
L-001	MASTERPLAN	FULL SITE	-	18/12/2024
L-100	SITE PLAN	1	-	18/12/2024
L-101	SITE PLAN	2	-	18/12/2024
L-102	SITE PLAN	3	A	29/01/2025
L-103	SITE PLAN	4	-	18/12/2024
L-200	TREE REMOVAL AND DEMOLITION PLAN	1	-	18/12/2024
L-201	TREE REMOVAL AND DEMOLITION PLAN	2	-	18/12/2024
L-202	TREE REMOVAL AND DEMOLITION PLAN	3	-	18/12/2024
L-203	TREE REMOVAL AND DEMOLITION PLAN	4	-	18/12/2024
L-300	SURFACE FINISHES, GRADING AND SETOUT PLAN	1	-	18/12/2024
L-301	SURFACE FINISHES, GRADING AND SETOUT PLAN	2	-	18/12/2024
L-302	SURFACE FINISHES, GRADING AND SETOUT PLAN	3	A	29/01/2025
L-303	SURFACE FINISHES, GRADING AND SETOUT PLAN	4	-	18/12/2024
L-600	LANDSCAPE DETAILS	-	-	18/12/2024
L-601	LANDSCAPE DETAILS	-	-	18/12/2024
L-602	LANDSCAPE DETAILS	-	-	18/12/2024
L-603	LANDSCAPE DETAILS	-	-	18/12/2024
L-604	LANDSCAPE DETAILS	-	-	18/12/2024



### KEY PLAN

DATE	DESCRIPTION	REV
13/01/25	Revised tender	A
29/01/25	Revised tender	B
-	-	-
-	-	-
-	-	-
-	-	-
-	-	-
-	-	-
-	-	-
-	-	-

### REVISIONS

Weddin Shire Council  
73 Camp Street  
Grenfell, NSW 2810

### CLIENT

### ARCHITECT

TAYLOR PARK  
Weddin Street  
Grenfell, NSW 2810

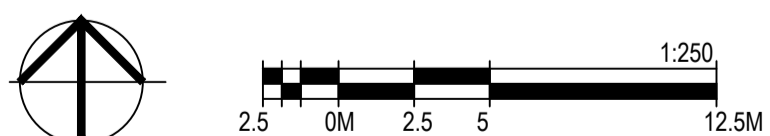
### PROJECT

## TENDER DOCUMENTATION

### PURPOSE OF DRAWING

### HARDWORKS COVER SHEET

### DRAWING TITLE

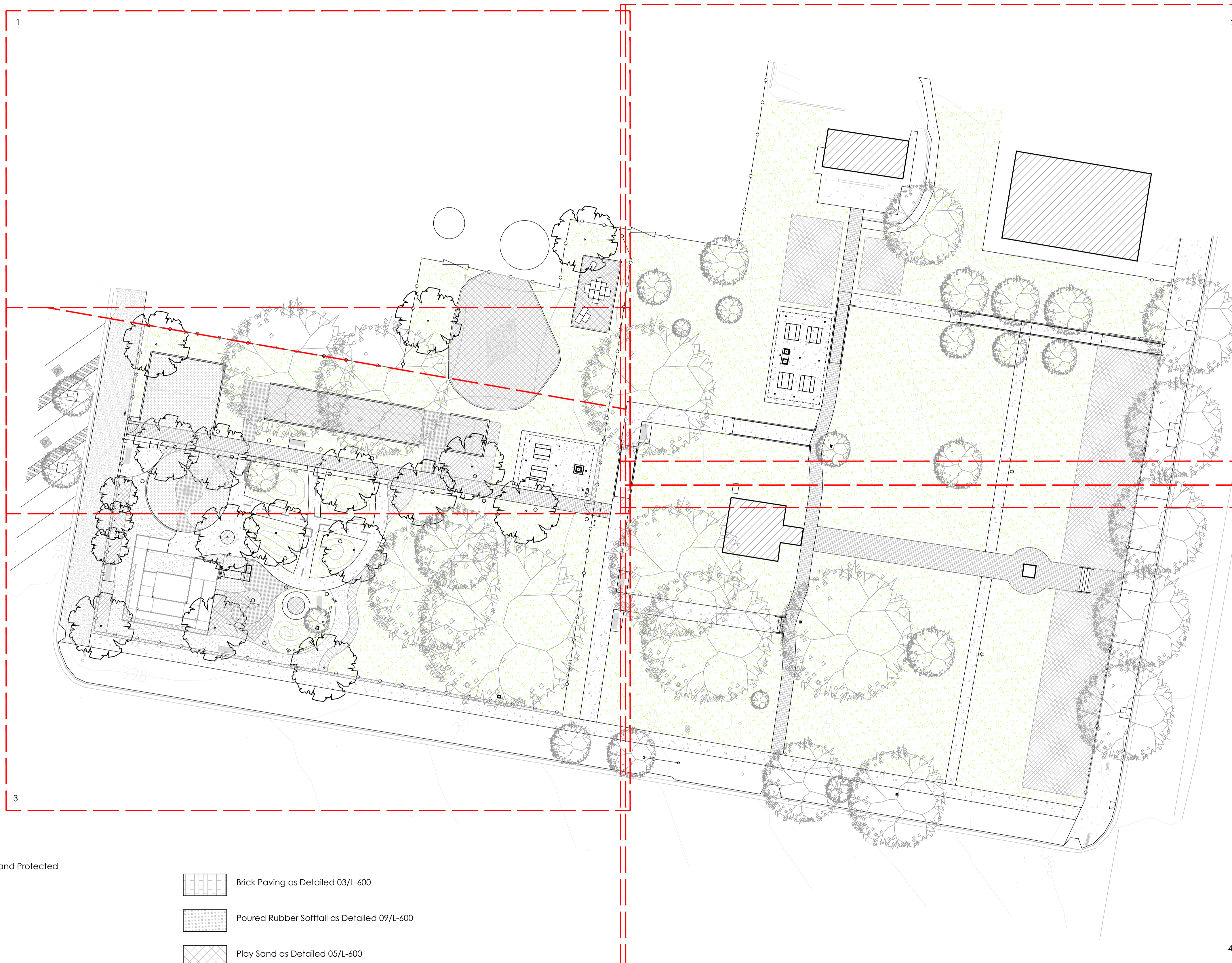


### NORTH SCALE BAR


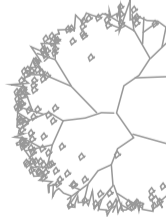





SCALE	AS SHOWN @ A1	DRAWN BY	XS
DATE	29/01/2025	CHECKED BY	SA
JOB NO.	-	APPROVED BY	SA
DRAWING NO.	REVISION		

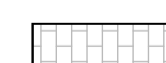





L-000 B

### DRAWING INFORMATION



## LEGEND

-  Perimeter Fence
-  Existing Tree to be Retained and Protected
-  New Tree Planting
-  Shrub and Grass Planting
-  Amenity Grass
-  Concrete Pavement as Detailed 02/L-600
-  Decomposed Granite Gravel as Detailed 01/L-600

-  Brick Paving as Detailed 03/L-600
-  Poured Rubber Soffall as Detailed 09/L-600
-  Play Sand as Detailed 05/L-600
-  Mulch Soffall as Detailed 07/L-600
-  Concrete Edge as Detailed 04/L-600
-  Proposed Contours

## KEY PLAN

DATE	DESCRIPTION	REV

## REVISIONS

**Weddin Shire Council**  
73 Camp Street  
Grenfell, NSW 2810

## CLIENT

## ARCHITECT

**TAYLOR PARK**  
Weddin Street  
Grenfell, NSW 2810

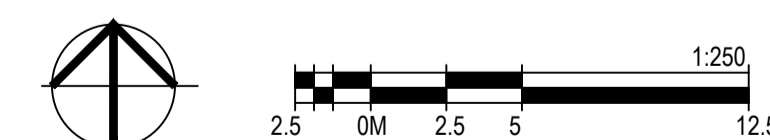
## PROJECT

## TENDER DOCUMENTATION

## PURPOSE OF DRAWING

**HARDWORKS MASTERPLAN**

## DRAWING TITLE
















## NORTH SCALE BAR

SCALE	AS SHOWN @ A1	DRAWN BY	XS
DATE	30/01/2024	CHECKED BY	SA
JOB NO.	-	APPROVED BY	SA

DRAWING NO.	REVISION
L-001	-

## DRAWING INFORMATION

LEGEND

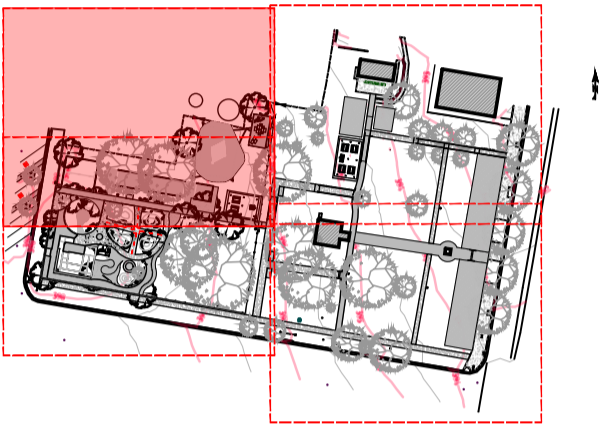
-  Perimeter Fence
-  Existing Tree to be Retained and Protected
-  New Tree Planting
-  Shrub and Grass Planting
-  Amenity Grass
-  Concrete Pavement as Detailed 02/L-600
-  Decomposed Granite Gravel as Detailed 01/L-600
-  Brick Paving as Detailed 03/L-600
-  Poured Rubber Soffall as Detailed 09/L-600
-  Play Sand as Detailed 05/L-600
-  Mulch Soffall as Detailed 07/L-600
-  Concrete Edge as Detailed 04/L-600
-  Proposed Contours

# sala4D

landscape architecture · urban design

LANDSCAPE ARCHITECT

© sala4D 2024 All rights reserved.



KEY PLAN

DATE	DESCRIPTION	REV

REVISIONS

**Weddin Shire Council**  
73 Camp Street  
Grenfell, NSW 2810

CLIENT

ARCHITECT

**TAYLOR PARK**  
Weddin Street  
Grenfell, NSW 2810

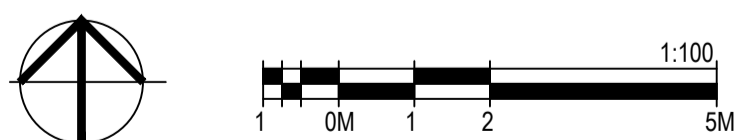
PROJECT

## TENDER DOCUMENTATION

PURPOSE OF DRAWING

**HARDWORKS SITE PLAN**

DRAWING TITLE

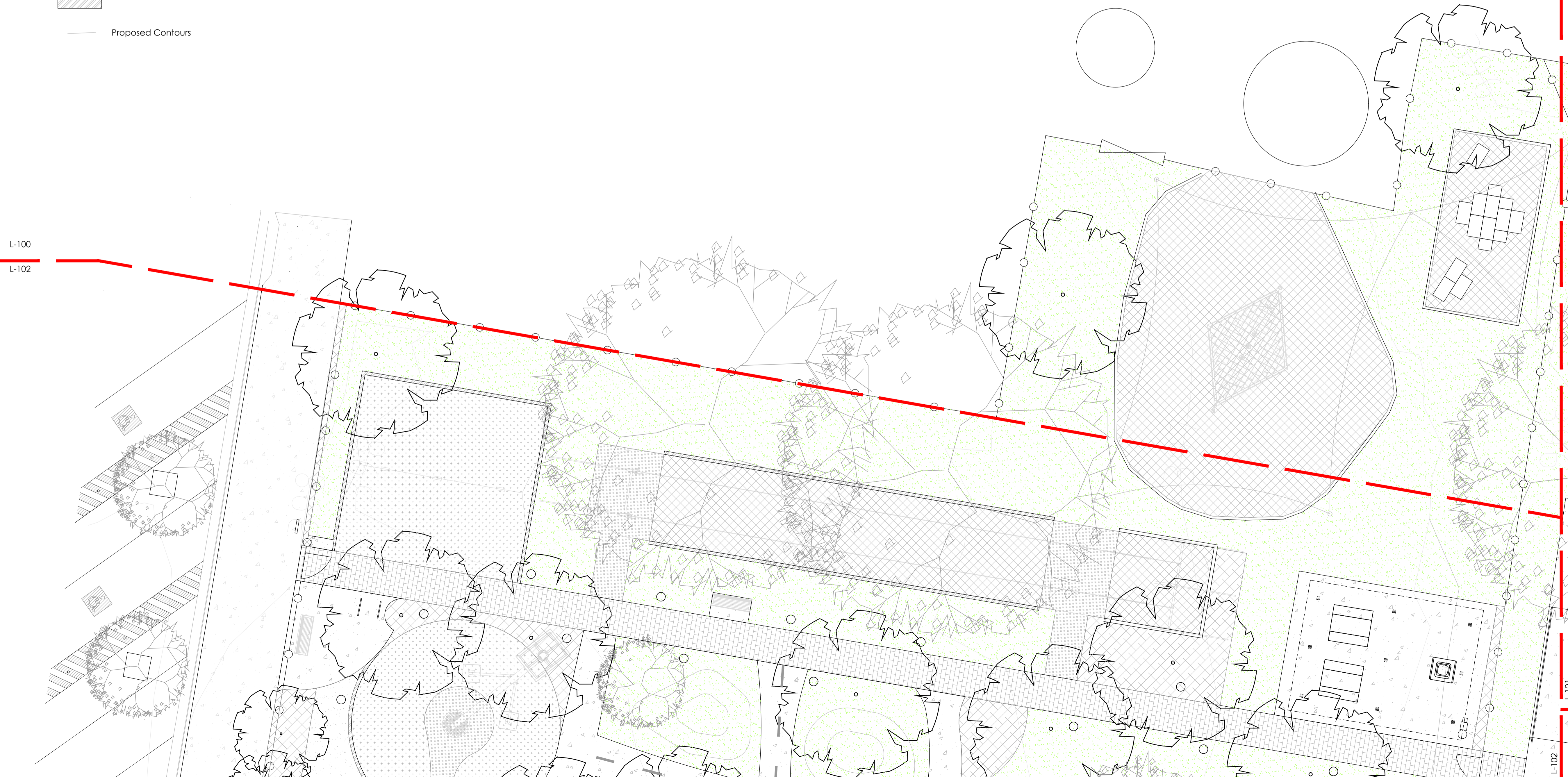


NORTH SCALE BAR

SCALE	1:100 @ A1	DRAWN BY	XS
DATE	30/01/2024	CHECKED BY	SA
JOB NO.	-	APPROVED BY	SA

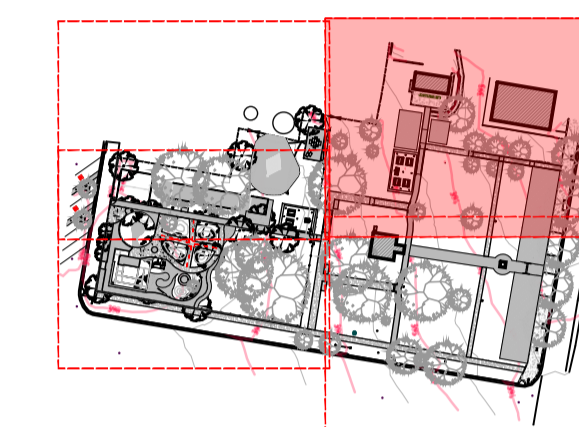
DRAWING NO.	REVISION
L-100	-

DRAWING INFORMATION



L-100  
L-102

L-101  
L-102



KEY PLAN

DATE	DESCRIPTION	REV
-	-	-
-	-	-
-	-	-
-	-	-
-	-	-
-	-	-
-	-	-
-	-	-
-	-	-
-	-	-

REVISIONS

**Weddin Shire Council**  
73 Camp Street  
Grenfell, NSW 2810

CLIENT

ARCHITECT

**TAYLOR PARK**  
Weddin Street  
Grenfell, NSW 2810

PROJECT

## TENDER DOCUMENTATION

PURPOSE OF DRAWING

**HARDWORKS SITE PLAN**

DRAWING TITLE



NORTH SCALE BAR

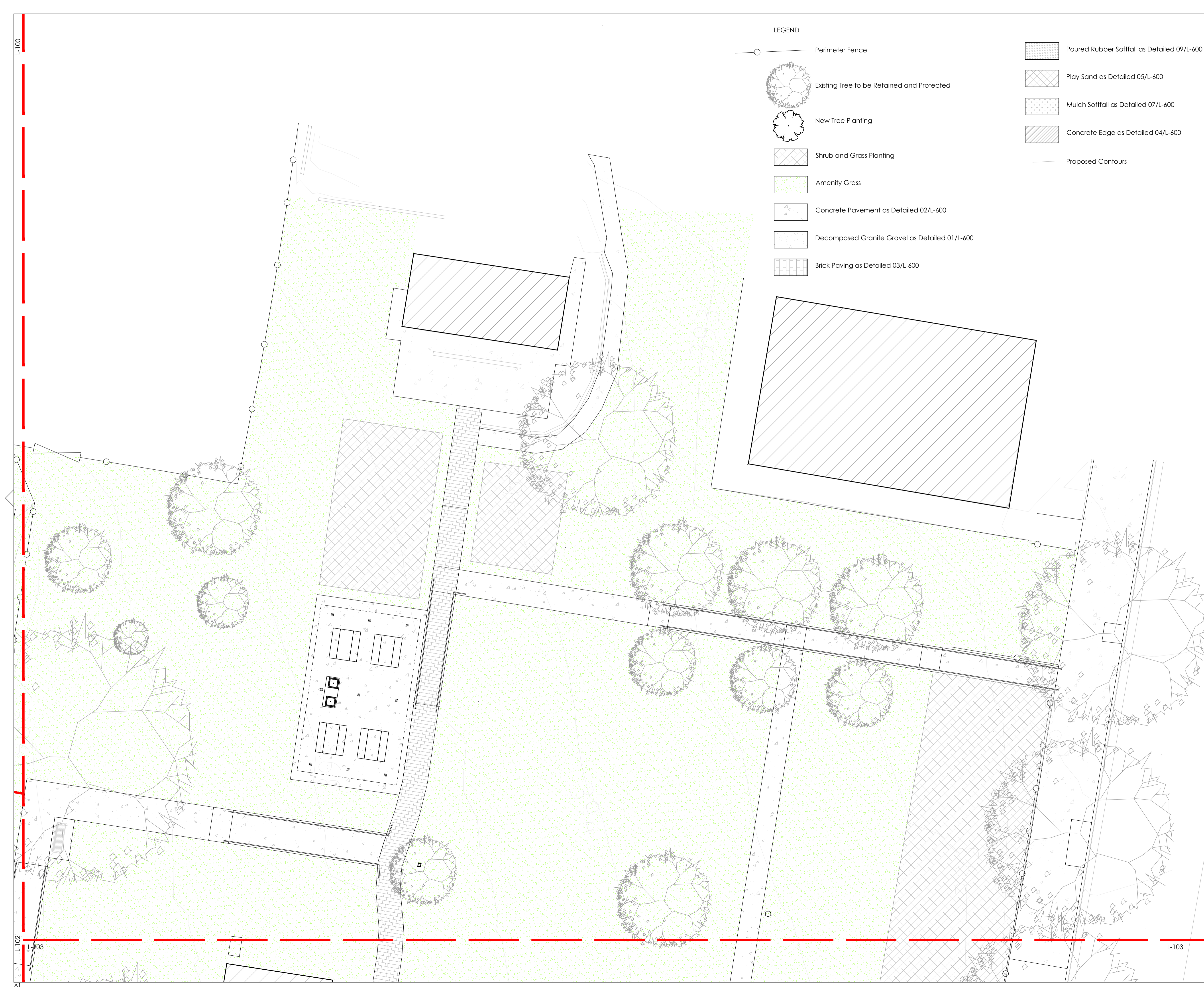
SCALE	1:100 @ A1	DRAWN BY	XS
DATE	30/01/2024	CHECKED BY	SA
JOB NO.	-	APPROVED BY	SA

DRAWING NO.	REVISION
L-101	-

DRAWING INFORMATION

LEGEND

- Perimeter Fence
- Existing Tree to be Retained and Protected
- New Tree Planting
- Shrub and Grass Planting
- Amenity Grass
- Concrete Pavement as Detailed 02/L-600
- Decomposed Granite Gravel as Detailed 01/L-600
- Brick Paving as Detailed 03/L-600
- Poured Rubber Soffall as Detailed 09/L-600
- Play Sand as Detailed 05/L-600
- Mulch Soffall as Detailed 07/L-600
- Concrete Edge as Detailed 04/L-600
- Proposed Contours



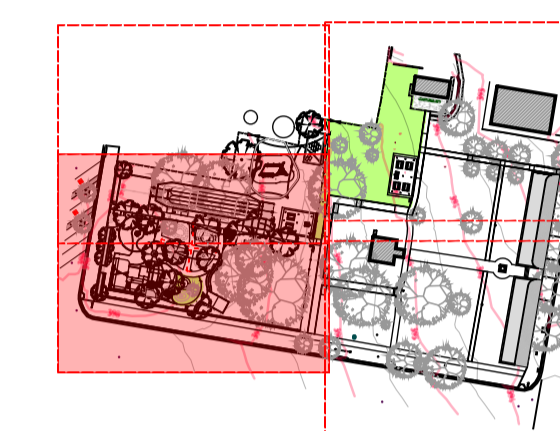
L-100

L-102

L-103

L-103

A1



KEY PLAN

DATE	DESCRIPTION	REV
29/01/25	Revised Tender	A

REVISIONS

**Weddin Shire Council**  
73 Camp Street  
Grenfell, NSW 2810

CLIENT

ARCHITECT

**TAYLOR PARK**  
Weddin Street  
Grenfell, NSW 2810

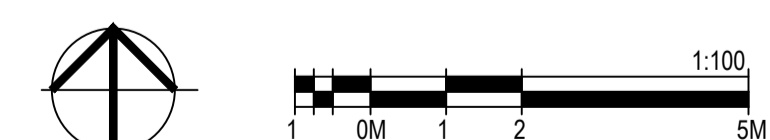
PROJECT

## TENDER DOCUMENTATION

PURPOSE OF DRAWING

HARDWORKS SITE PLAN

DRAWING TITLE



NORTH SCALE BAR

SCALE	1:100 @ A1	DRAWN BY	XS
DATE	29/01/2025	CHECKED BY	SA
JOB NO.	-	APPROVED BY	SA

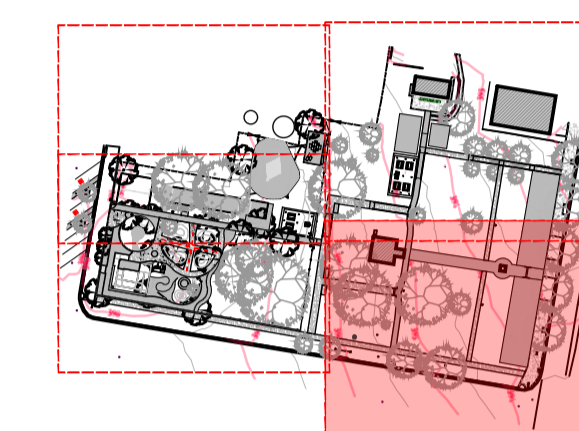
DRAWING NO.	REVISION
L-102	A

DRAWING INFORMATION

LEGEND

- Perimeter Fence
- Existing Tree to be Retained and Protected
- New Tree Planting
- Shrub and Grass Planting
- Amenity Grass
- Concrete Pavement as Detailed 02/L-600
- Decomposed Granite Gravel as Detailed 01/L-600

- Brick Paving as Detailed 03/L-600
- Poured Rubber Sofffall as Detailed 09/L-600
- Play Sand as Detailed 05/L-600
- Mulch Sofffall as Detailed 07/L-600
- Concrete Edge as Detailed 04/L-600
- Proposed Contours



KEY PLAN

DATE	DESCRIPTION	REV
-	-	-
-	-	-
-	-	-
-	-	-
-	-	-
-	-	-
-	-	-
-	-	-
-	-	-
-	-	-

REVISIONS

**Weddin Shire Council**  
73 Camp Street  
Grenfell, NSW 2810

CLIENT

ARCHITECT

**TAYLOR PARK**  
Weddin Street  
Grenfell, NSW 2810

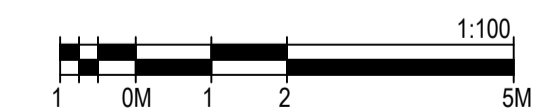
PROJECT

## TENDER DOCUMENTATION

PURPOSE OF DRAWING

**HARDWORKS  
SITE PLAN**

DRAWING TITLE



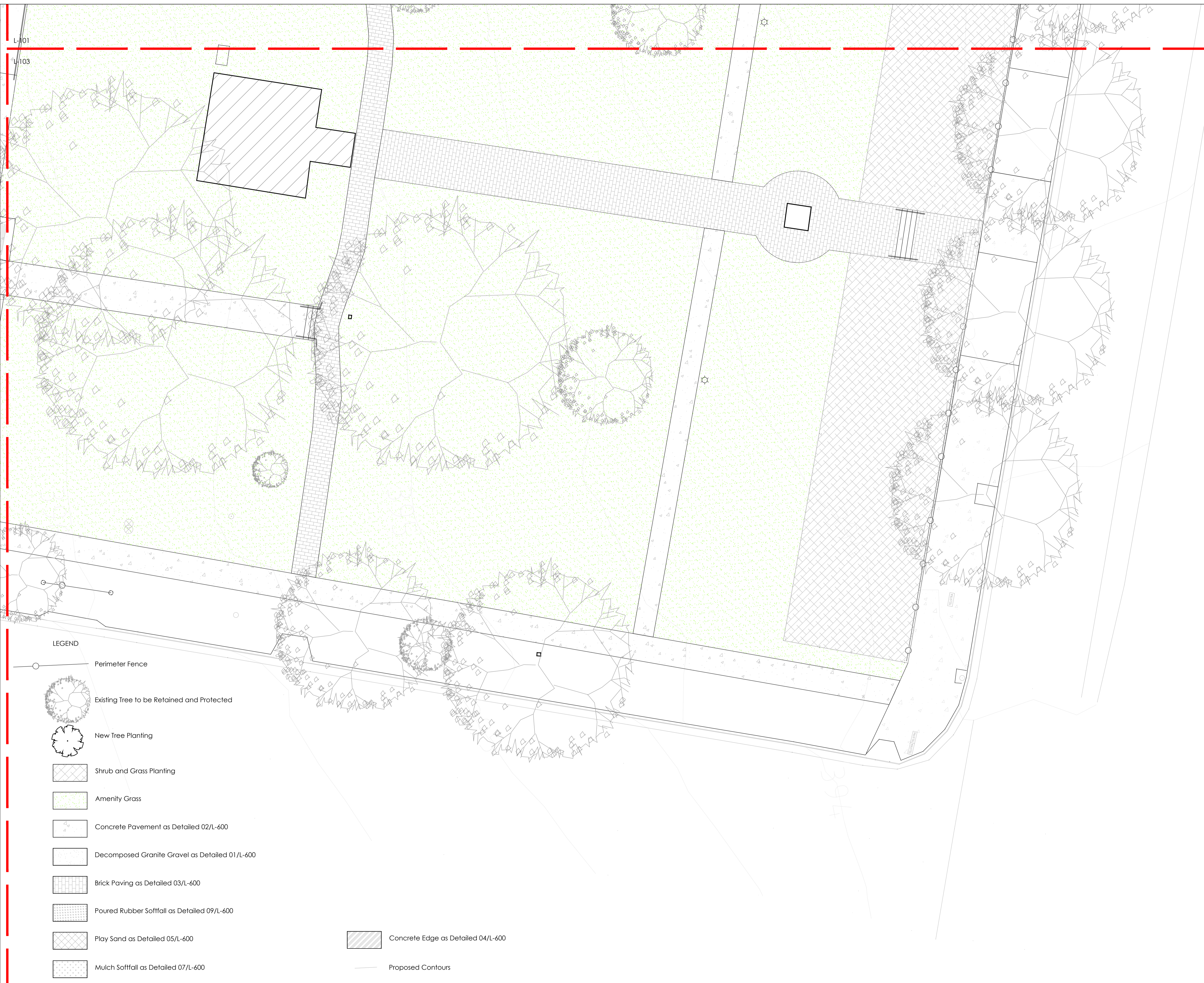
NORTH SCALE BAR

SCALE	1:100 @ A1	DRAWN BY	XS
DATE	30/01/2024	CHECKED BY	SA
JOB NO.	-	APPROVED BY	SA

DRAWING NO.	REVISION
-------------	----------

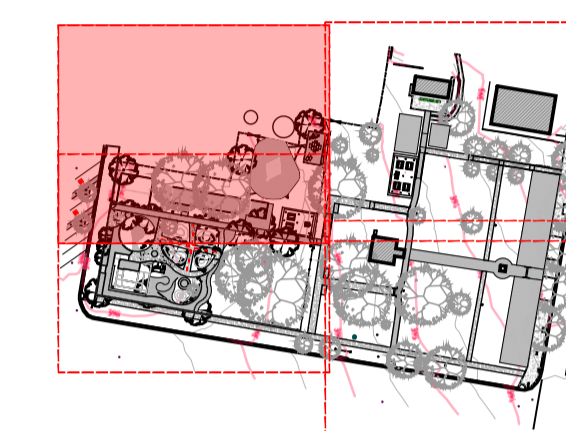
L-103

DRAWING INFORMATION



LEGEND

- Perimeter Fence
- Existing Tree to be Retained and Protected
- New Tree Planting
- Shrub and Grass Planting
- Amenity Grass
- Concrete Pavement as Detailed 02/L-600
- Decomposed Granite Gravel as Detailed 01/L-600
- Brick Paving as Detailed 03/L-600
- Poured Rubber Sofffall as Detailed 09/L-600
- Play Sand as Detailed 05/L-600
- Mulch Sofffall as Detailed 07/L-600
- Concrete Edge as Detailed 04/L-600
- Proposed Contours



KEY PLAN

DATE	DESCRIPTION	REV
-	-	-
-	-	-
-	-	-
-	-	-
-	-	-
-	-	-
-	-	-
-	-	-
-	-	-
-	-	-

REVISIONS

**Weddin Shire Council**  
73 Camp Street  
Grenfell, NSW 2810

CLIENT

ARCHITECT

**TAYLOR PARK**  
Weddin Street  
Grenfell, NSW 2810

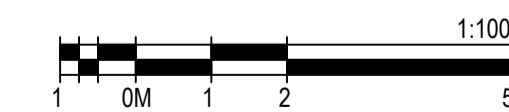
PROJECT

## TENDER DOCUMENTATION

PURPOSE OF DRAWING

**HARDWORKS  
TREE REMOVAL AND DEMOLITION  
PLAN**

DRAWING TITLE



NORTH SCALE BAR

SCALE	1:100 @ A1	DRAWN BY	XS
DATE	30/01/2024	CHECKED BY	SA
JOB NO.	-	APPROVED BY	SA

DRAWING NO.	REVISION
-------------	----------

L-200

DRAWING INFORMATION

LEGEND

- Perimeter Fence
- Existing Tree to be Retained and Protected to AS 4970
- Existing Tree to be Removed Refer Schedules
- Demolition Area Refer Schedules

Refer to schedules in demolition specification

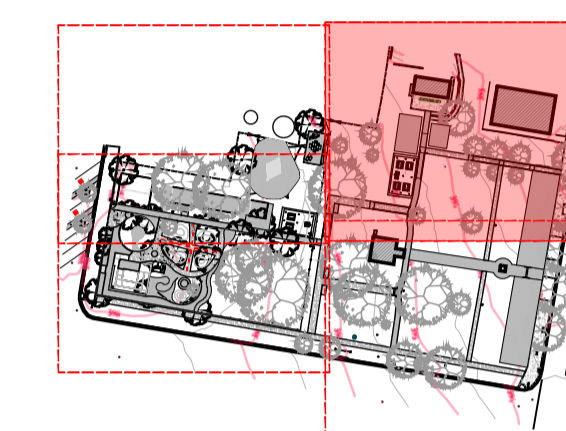
L-200

L-202

39700

L-201

L-202



KEY PLAN

DATE	DESCRIPTION	REV
-	-	-
-	-	-
-	-	-
-	-	-
-	-	-
-	-	-
-	-	-
-	-	-
-	-	-
-	-	-

REVISIONS

**Weddin Shire Council**  
73 Camp Street  
Grenfell, NSW 2810

CLIENT

ARCHITECT

**TAYLOR PARK**  
Weddin Street  
Grenfell, NSW 2810

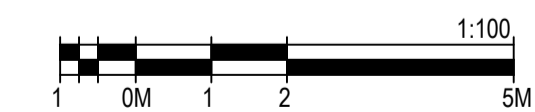
PROJECT

**TENDER  
DOCUMENTATION**

PURPOSE OF DRAWING

**HARDWORKS  
TREE REMOVAL AND DEMOLITION  
PLAN**

DRAWING TITLE




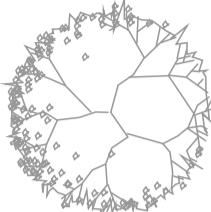


NORTH SCALE BAR

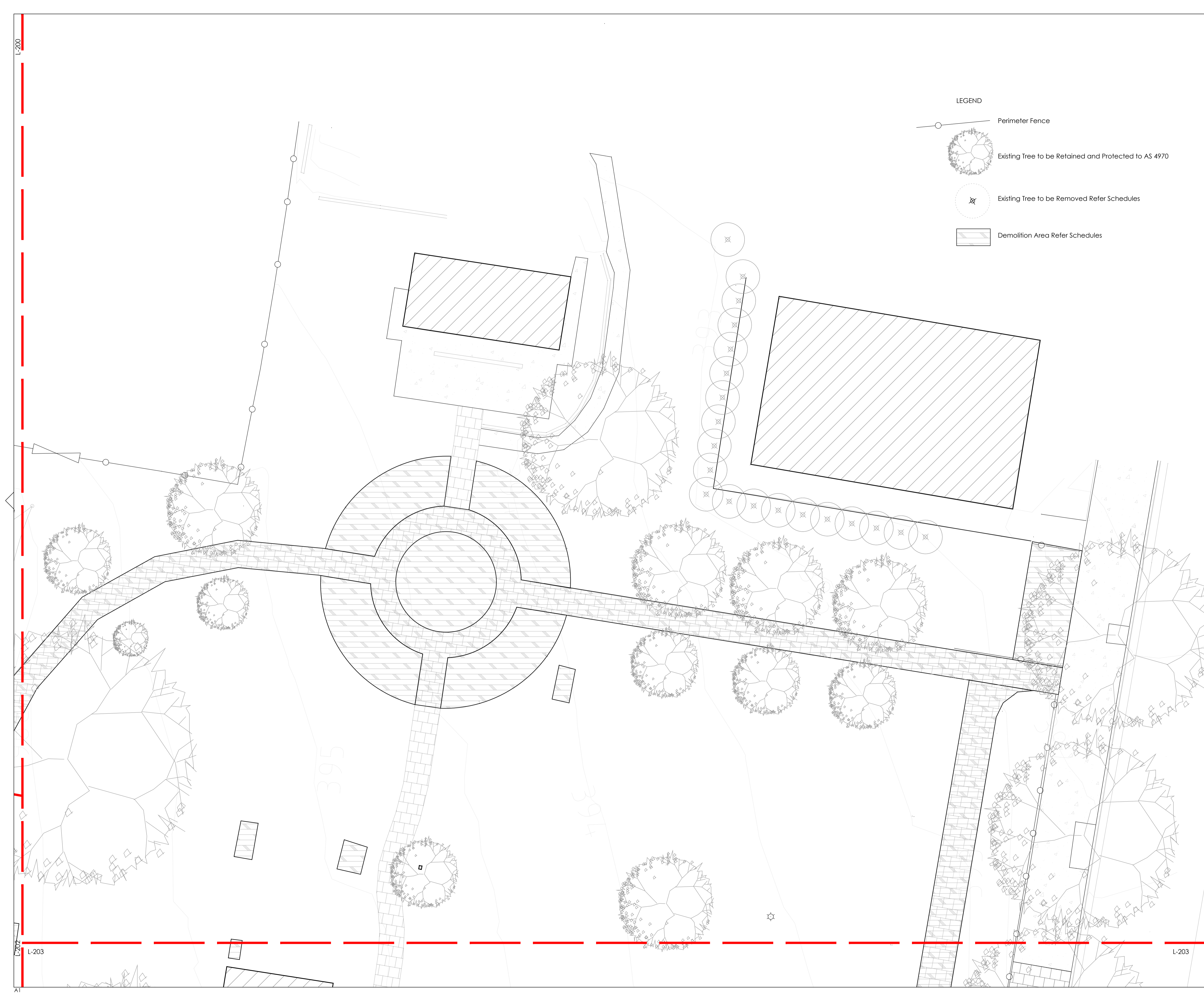
SCALE	1:100 @ A1	DRAWN BY	XS
DATE	30/01/2024	CHECKED BY	SA
JOB NO.	-	APPROVED BY	SA
DRAWING NO.	REVISION		

L-201

DRAWING INFORMATION

LEGEND

-  Perimeter Fence
-  Existing Tree to be Retained and Protected to AS 4970
-  Existing Tree to be Removed Refer Schedules
-  Demolition Area Refer Schedules



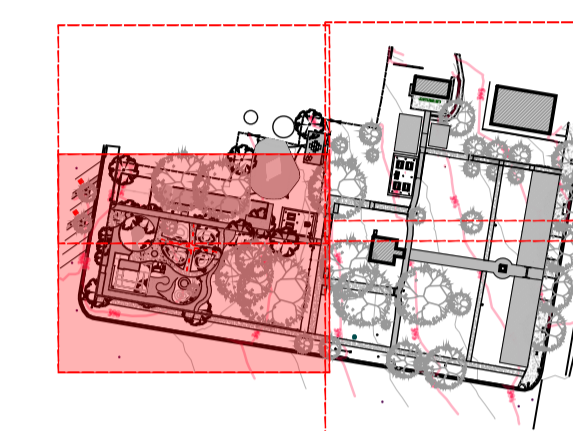
L-200

L-203

L-203

A1





KEY PLAN

DATE	DESCRIPTION	REV

REVISIONS

**Weddin Shire Council**  
73 Camp Street  
Grenfell, NSW 2810

CLIENT

ARCHITECT

**TAYLOR PARK**  
Weddin Street  
Grenfell, NSW 2810

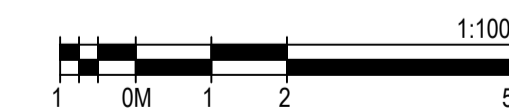
PROJECT

**TENDER  
DOCUMENTATION**

PURPOSE OF DRAWING

**HARDWORKS  
TREE REMOVAL AND DEMOLITION  
PLAN**

DRAWING TITLE



NORTH SCALE BAR

SCALE	1:100 @ A1	DRAWN BY	XS
DATE	30/01/2024	CHECKED BY	SA
JOB NO.	-	APPROVED BY	SA

DRAWING NO.	REVISION
-------------	----------

L-202

DRAWING INFORMATION




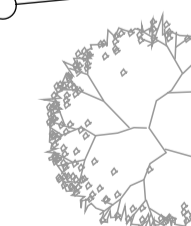
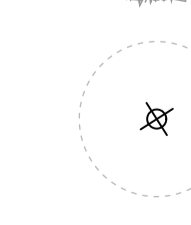

Retain and protect existing pathway

39700

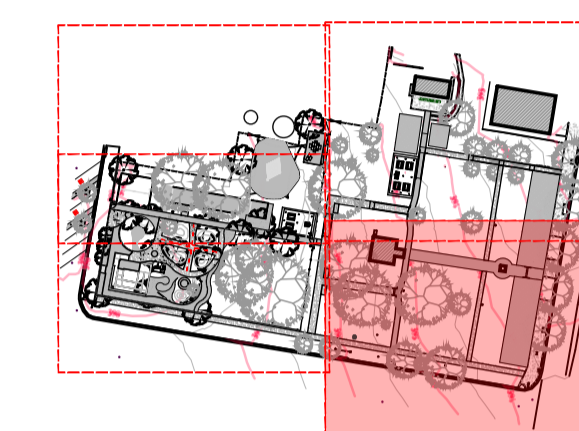
398

397

LEGEND

-  Perimeter Fence
-  Existing Tree to be Retained and Protected to AS 4970
-  Existing Tree to be Removed Refer Schedules
-  Demolition Area Refer Schedules

L-202  
L-203



KEY PLAN

DATE	DESCRIPTION	REV
-	-	-
-	-	-
-	-	-
-	-	-
-	-	-
-	-	-
-	-	-
-	-	-
-	-	-
-	-	-

REVISIONS

**Weddin Shire Council**  
73 Camp Street  
Grenfell, NSW 2810

CLIENT

ARCHITECT

**TAYLOR PARK**  
Weddin Street  
Grenfell, NSW 2810

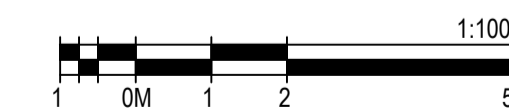
PROJECT

## TENDER DOCUMENTATION

PURPOSE OF DRAWING

**HARDWORKS  
TREE REMOVAL AND DEMOLITION  
PLAN**

DRAWING TITLE



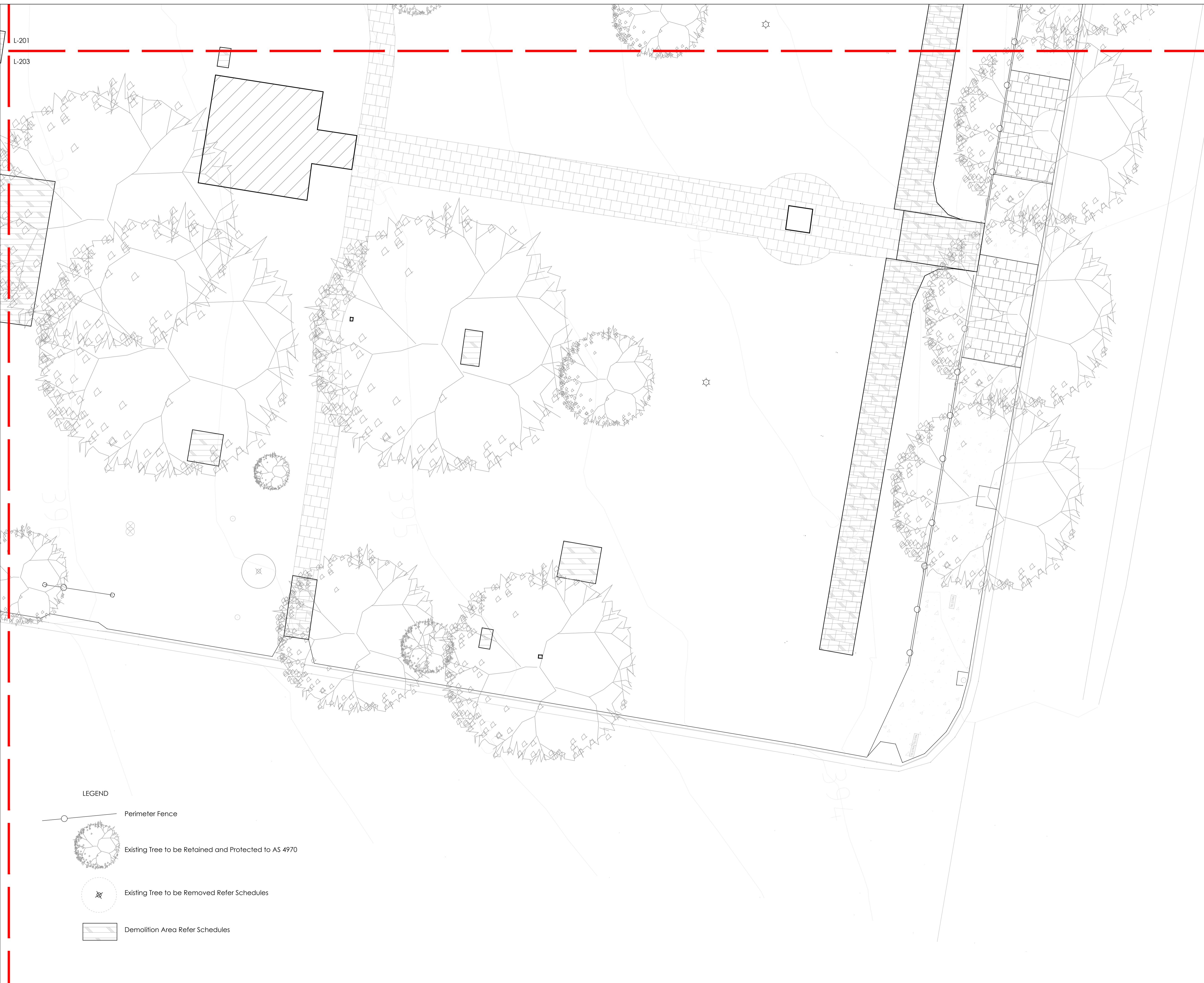
NORTH SCALE BAR

SCALE	1:100 @ A1	DRAWN BY	XS
DATE	30/01/2024	CHECKED BY	SA
JOB NO.	-	APPROVED BY	SA

DRAWING NO.	REVISION
-------------	----------

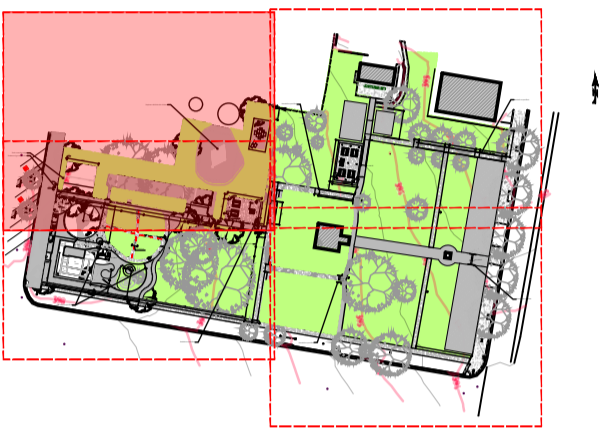
L-203

DRAWING INFORMATION



LEGEND

- Perimeter Fence
- Existing Tree to be Retained and Protected to AS 4970
- Existing Tree to be Removed Refer Schedules
- Demolition Area Refer Schedules



KEY PLAN

DATE	DESCRIPTION	REV

REVISIONS

**Weddin Shire Council**  
 73 Camp Street  
 Grenfell, NSW 2810

CLIENT

ARCHITECT

**TAYLOR PARK**  
 Weddin Street  
 Grenfell, NSW 2810

PROJECT

TENDER DOCUMENTATION

PURPOSE OF DRAWING

**HARDWORKS  
 SURFACE FINISHES, GRADING AND  
 SETOUT PLAN**

DRAWING TITLE



NORTH SCALE BAR

SCALE	1:100 @ A1	DRAWN BY	XS
DATE	30/01/2024	CHECKED BY	SA
JOB NO.	-	APPROVED BY	SA
DRAWING NO.		REVISION	

DRAWING INFORMATION

LEGEND

Perimeter Fence

Concrete Pavement as Detailed 02/L-600

Decomposed Granite Gravel as Detailed 01/L-600

Brick Paving as Detailed 03/L-600

Poured Rubber Sofffall as Detailed 09/L-600

Play Sand as Detailed 05/L-600

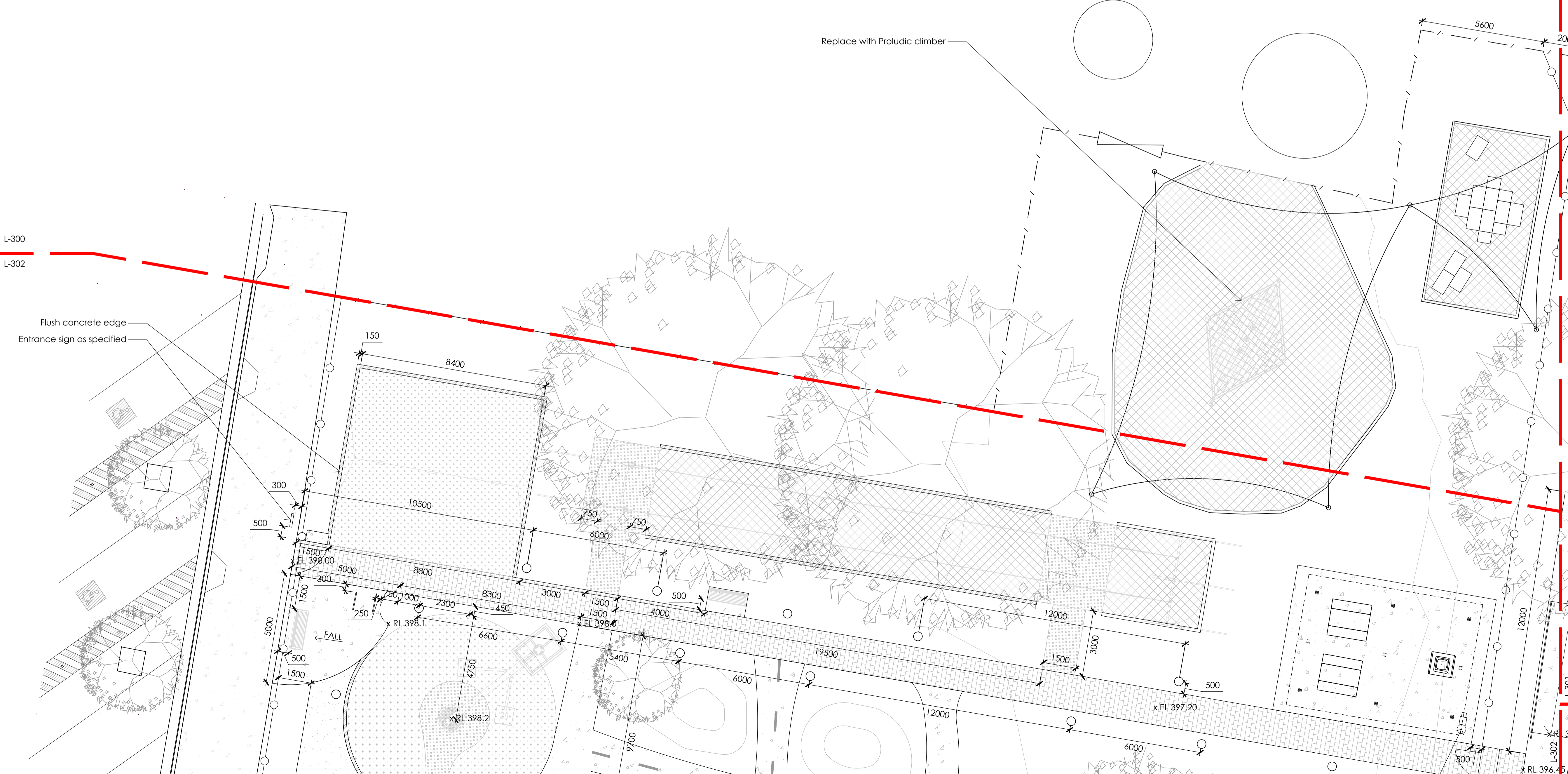
Mulch Sofffall as Detailed 07/L-600

Concrete Edge as Detailed 04/L-600

Proposed Contours

x EL 330.200 Existing Levels

x RL 330.200 Proposed Levels



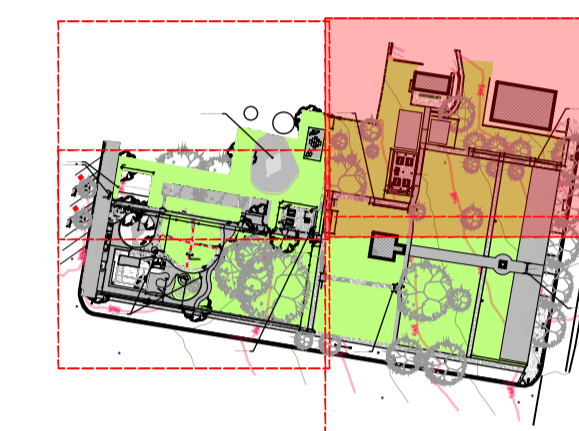
Replace with Proludic climber

L-300

L-302

Flush concrete edge

Entrance sign as specified



KEY PLAN

DATE	DESCRIPTION	REV

REVISIONS

**Weddin Shire Council**  
73 Camp Street  
Grenfell, NSW 2810

CLIENT

ARCHITECT

**TAYLOR PARK**  
Weddin Street  
Grenfell, NSW 2810

PROJECT

## TENDER DOCUMENTATION

PURPOSE OF DRAWING

**HARDWORKS  
SURFACE FINISHES, GRADING AND  
SETOUT PLAN**

DRAWING TITLE



NORTH SCALE BAR

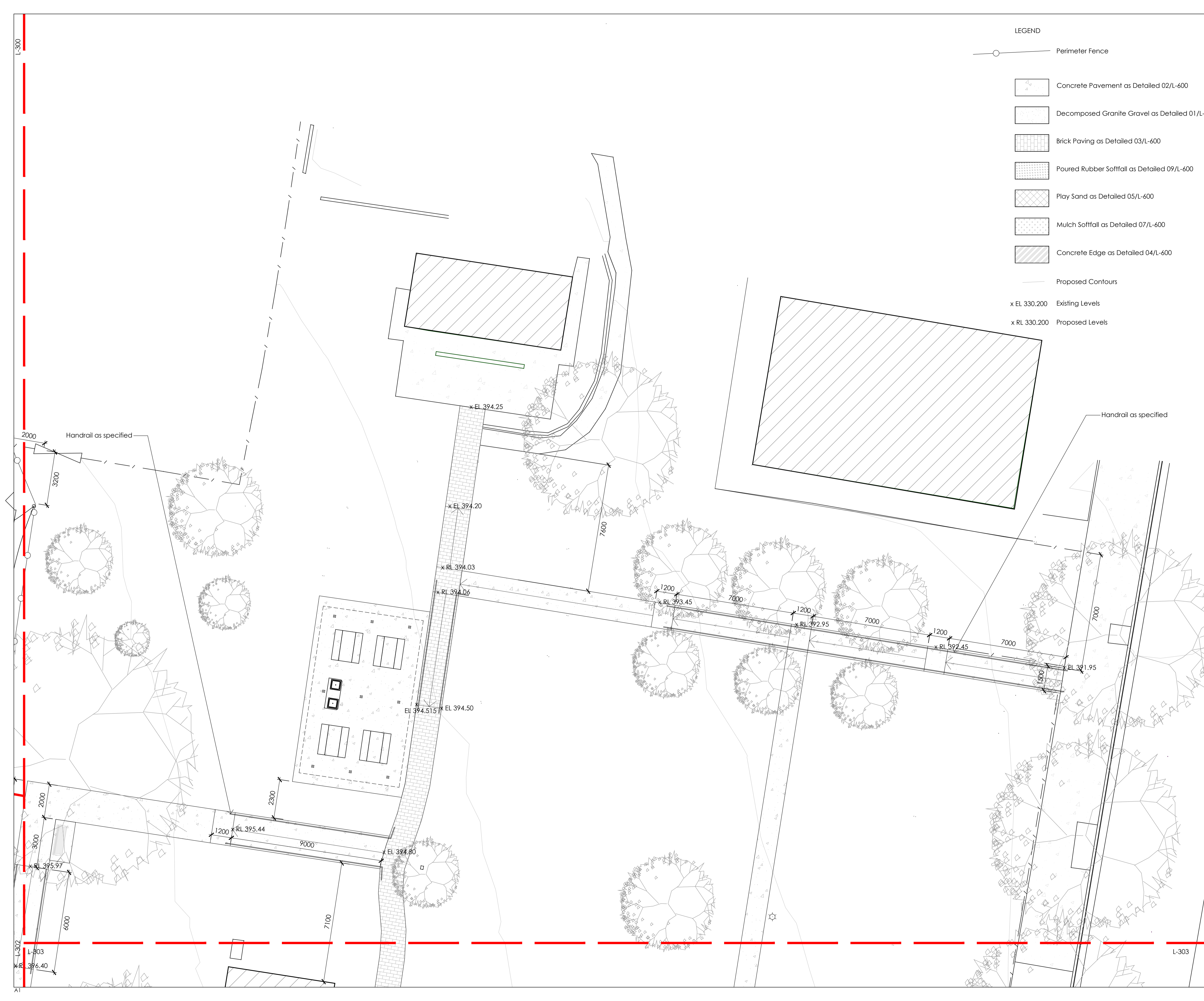
SCALE	1:100 @ A1	DRAWN BY	XS
DATE	30/01/2024	CHECKED BY	SA
JOB NO.	-	APPROVED BY	SA
DRAWING NO.	REVISION		

L-301

DRAWING INFORMATION

LEGEND

- Perimeter Fence
- Concrete Pavement as Detailed 02/L-600
- Decomposed Granite Gravel as Detailed 01/L-600
- Brick Paving as Detailed 03/L-600
- Poured Rubber Sofffall as Detailed 09/L-600
- Play Sand as Detailed 05/L-600
- Mulch Sofffall as Detailed 07/L-600
- Concrete Edge as Detailed 04/L-600
- Proposed Contours
- x EL 330.200 Existing Levels
- x RL 330.200 Proposed Levels



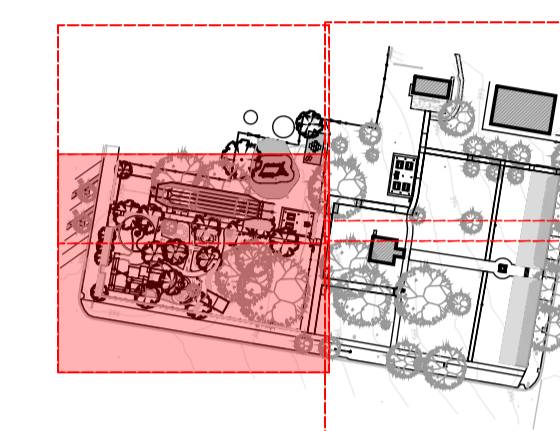
L-300

L-302

L-803

A1

L-303



KEY PLAN

DATE	DESCRIPTION	REV
29/01/25	Revised Tender	A

REVISIONS

**Weddin Shire Council**  
73 Camp Street  
Grenfell, NSW 2810

CLIENT

ARCHITECT

**TAYLOR PARK**  
Weddin Street  
Grenfell, NSW 2810

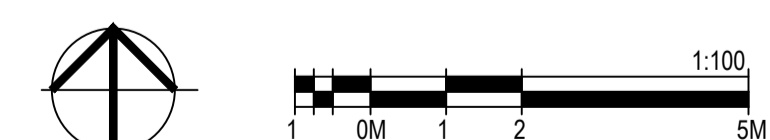
PROJECT

## TENDER DOCUMENTATION

PURPOSE OF DRAWING

**HARDWORKS  
SURFACE FINISHES, GRADING AND  
SETOUT PLAN**

DRAWING TITLE

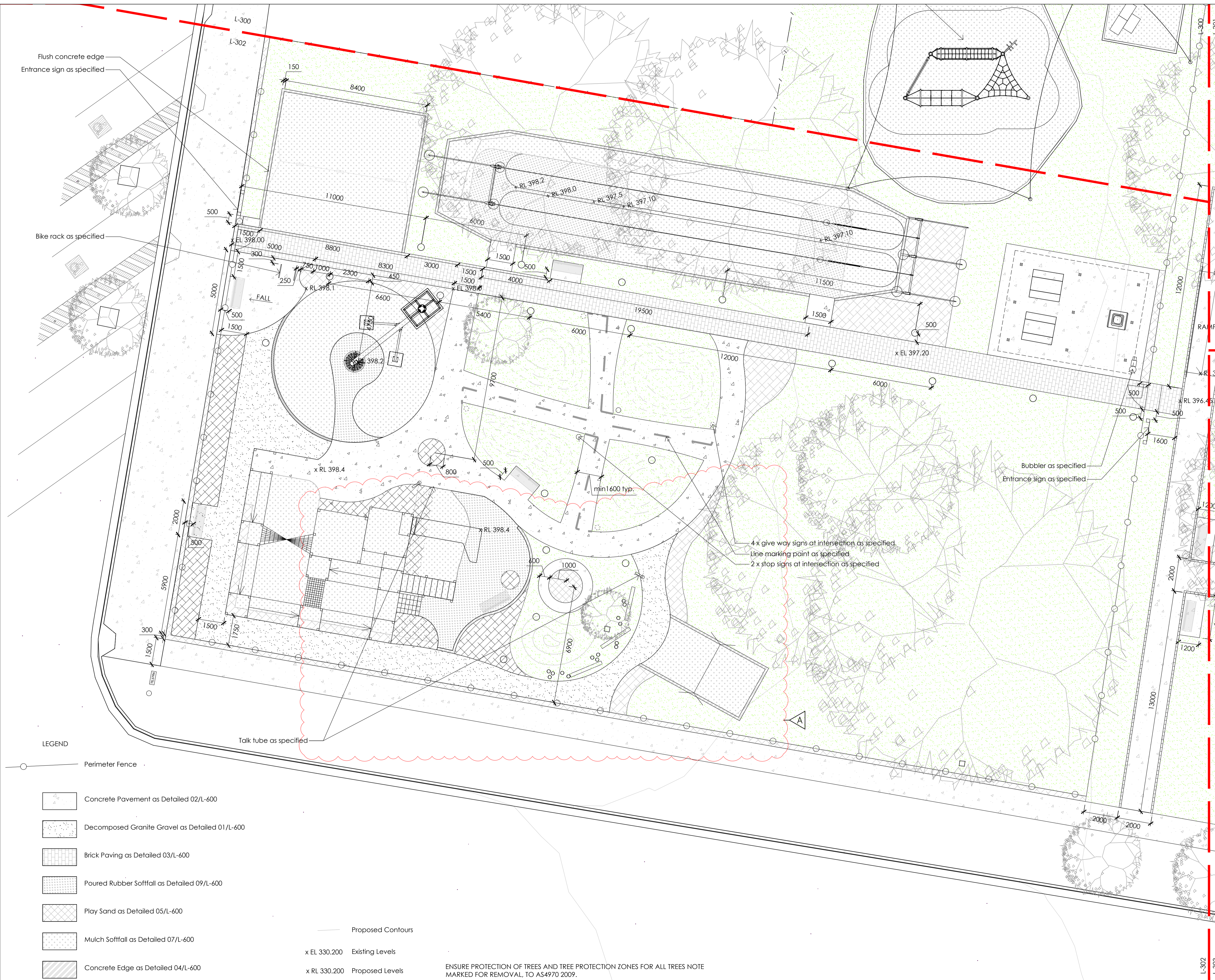


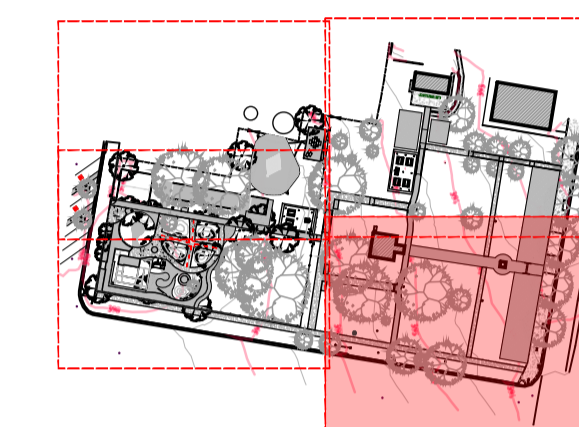
NORTH SCALE BAR

SCALE	1:100 @ A1	DRAWN BY	XS
DATE	29/01/2025	CHECKED BY	SA
JOB NO.	-	APPROVED BY	SA

DRAWING NO.	REVISION
L-302	A

DRAWING INFORMATION





KEY PLAN

DATE	DESCRIPTION	REV
-	-	-
-	-	-
-	-	-
-	-	-
-	-	-
-	-	-
-	-	-
-	-	-
-	-	-
-	-	-

REVISIONS

**Weddin Shire Council**  
73 Camp Street  
Grenfell, NSW 2810

CLIENT

ARCHITECT

**TAYLOR PARK**  
Weddin Street  
Grenfell, NSW 2810

PROJECT

## TENDER DOCUMENTATION

PURPOSE OF DRAWING

**HARDWORKS  
SURFACE FINISHES, GRADING AND  
SETOUT PLAN**

DRAWING TITLE



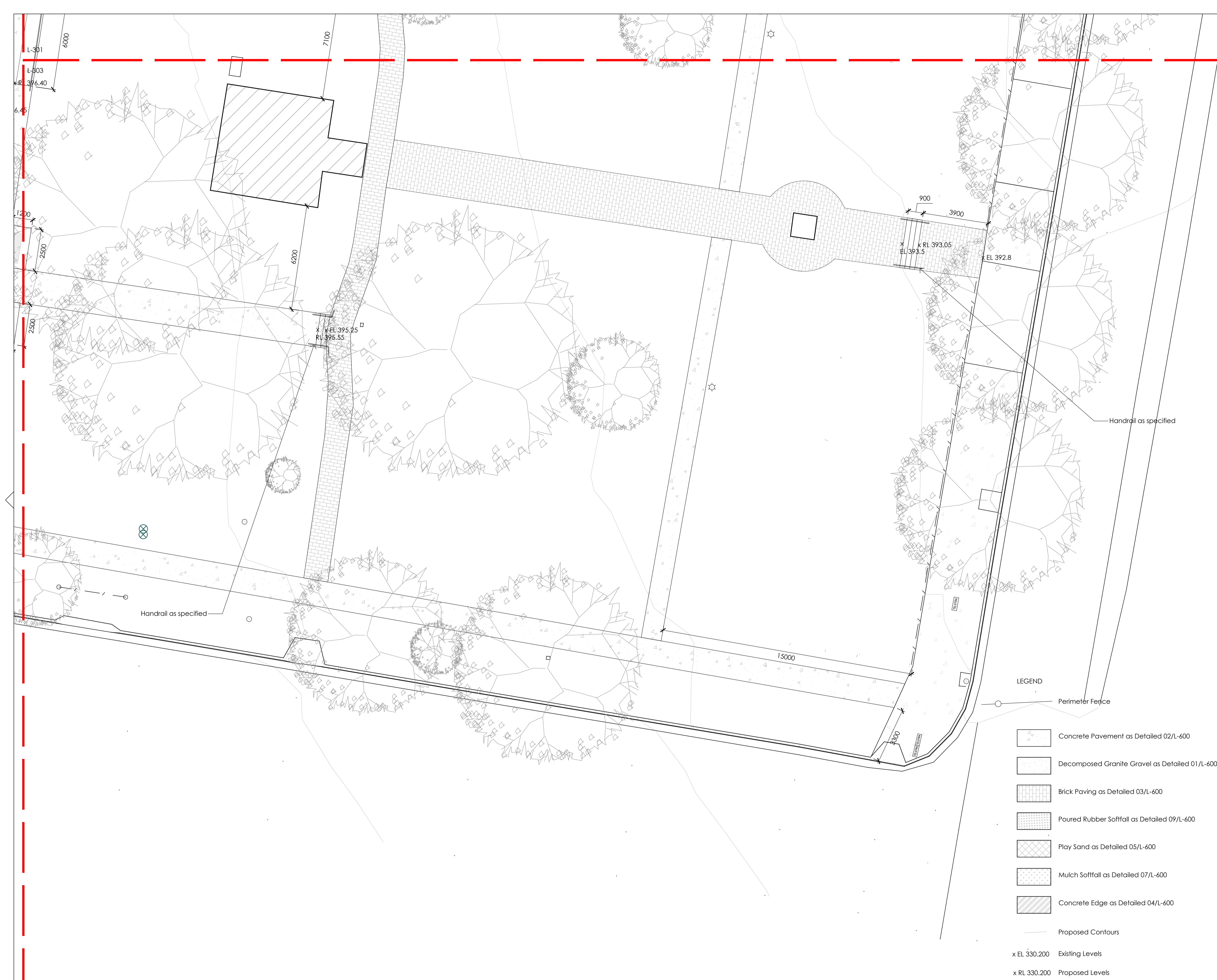
NORTH SCALE BAR



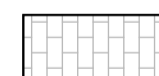





SCALE	1:100 @ A1	DRAWN BY	XS
DATE	30/01/2024	CHECKED BY	SA
JOB NO.	-	APPROVED BY	SA

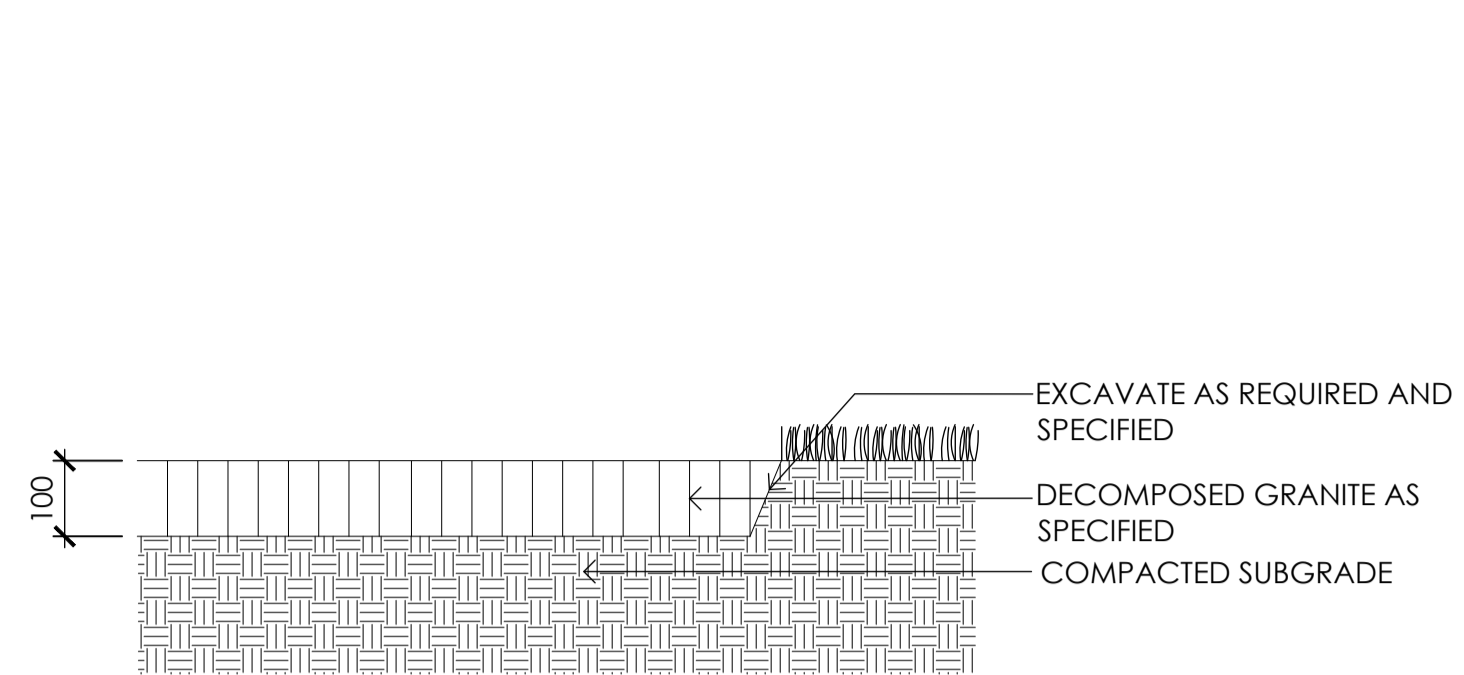
DRAWING NO.	REVISION
-------------	----------

L-303

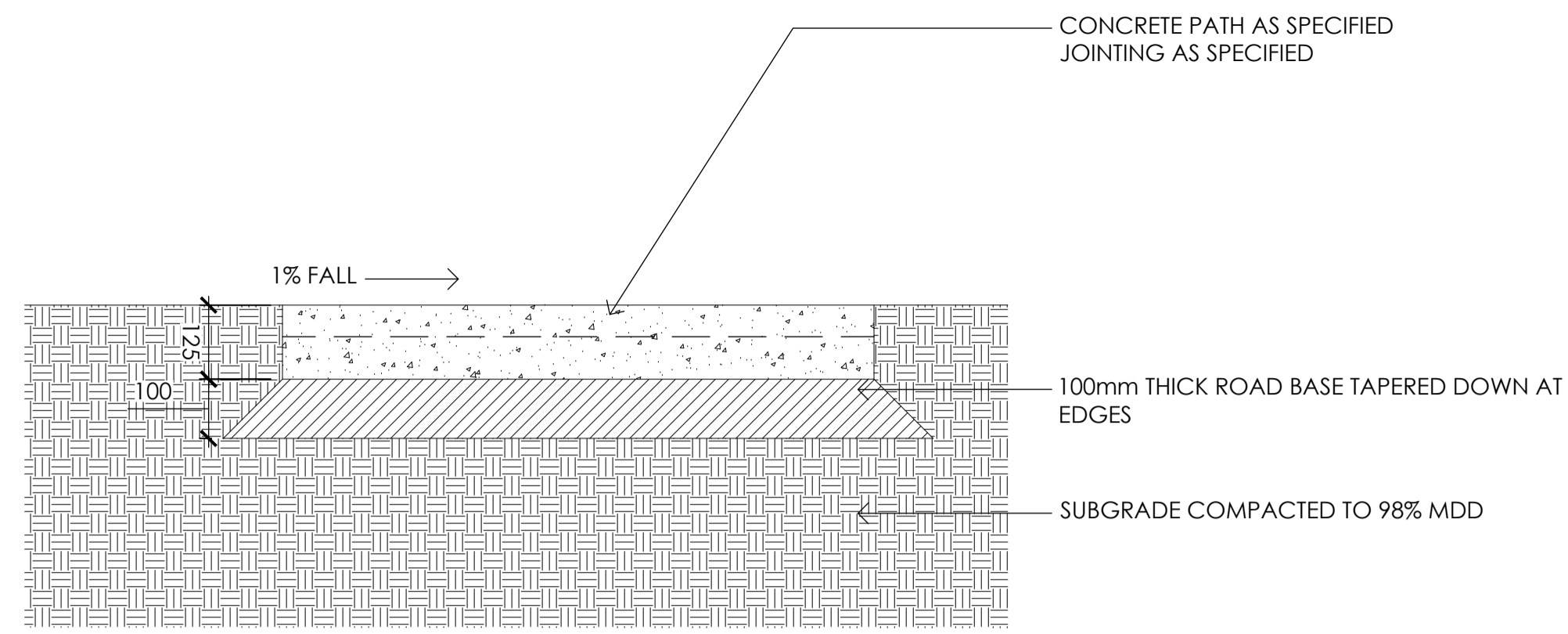
DRAWING INFORMATION



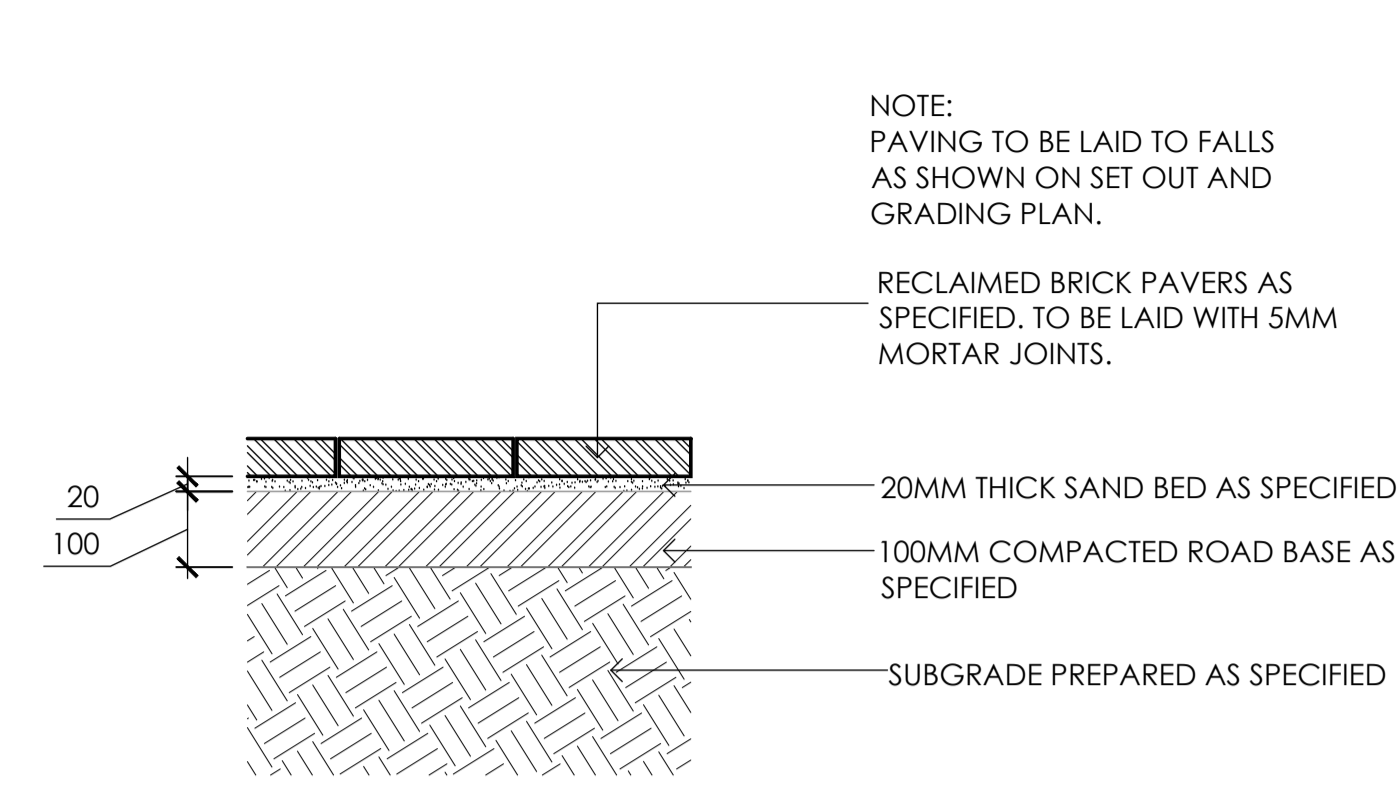
-  Concrete Pavement as Detailed 02/L-600
-  Decomposed Granite Gravel as Detailed 01/L-600
-  Brick Paving as Detailed 03/L-600
-  Poured Rubber Soffitall as Detailed 09/L-600
-  Play Sand as Detailed 05/L-600
-  Mulch Soffitall as Detailed 07/L-600
-  Concrete Edge as Detailed 04/L-600
-  Proposed Contours
- x EL 330.200 Existing Levels
- x RL 330.200 Proposed Levels



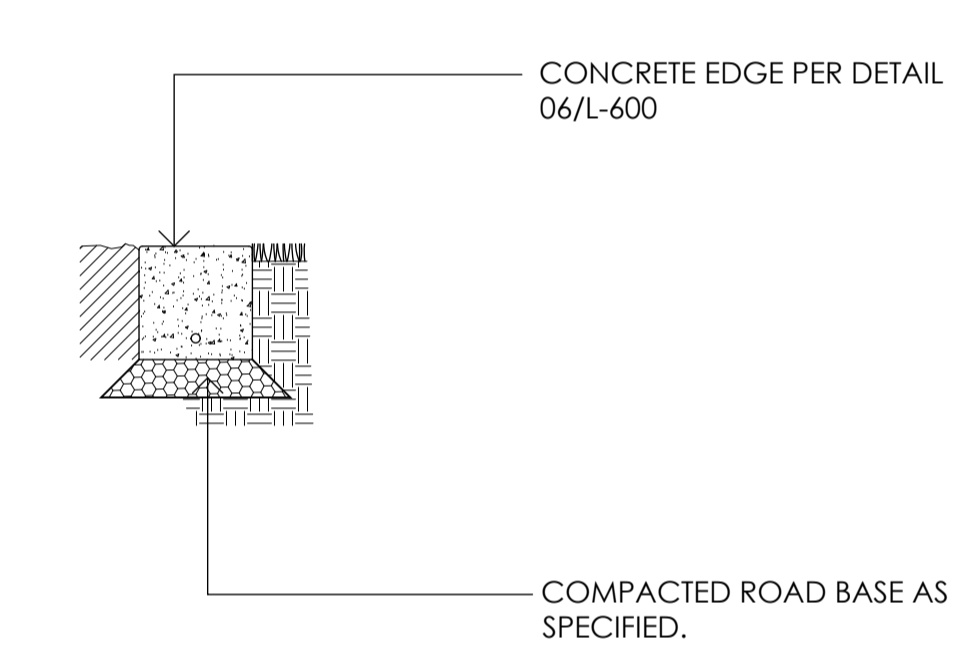
**01** DECOMPOSED GRANITE PAVING  
L-600 1:10



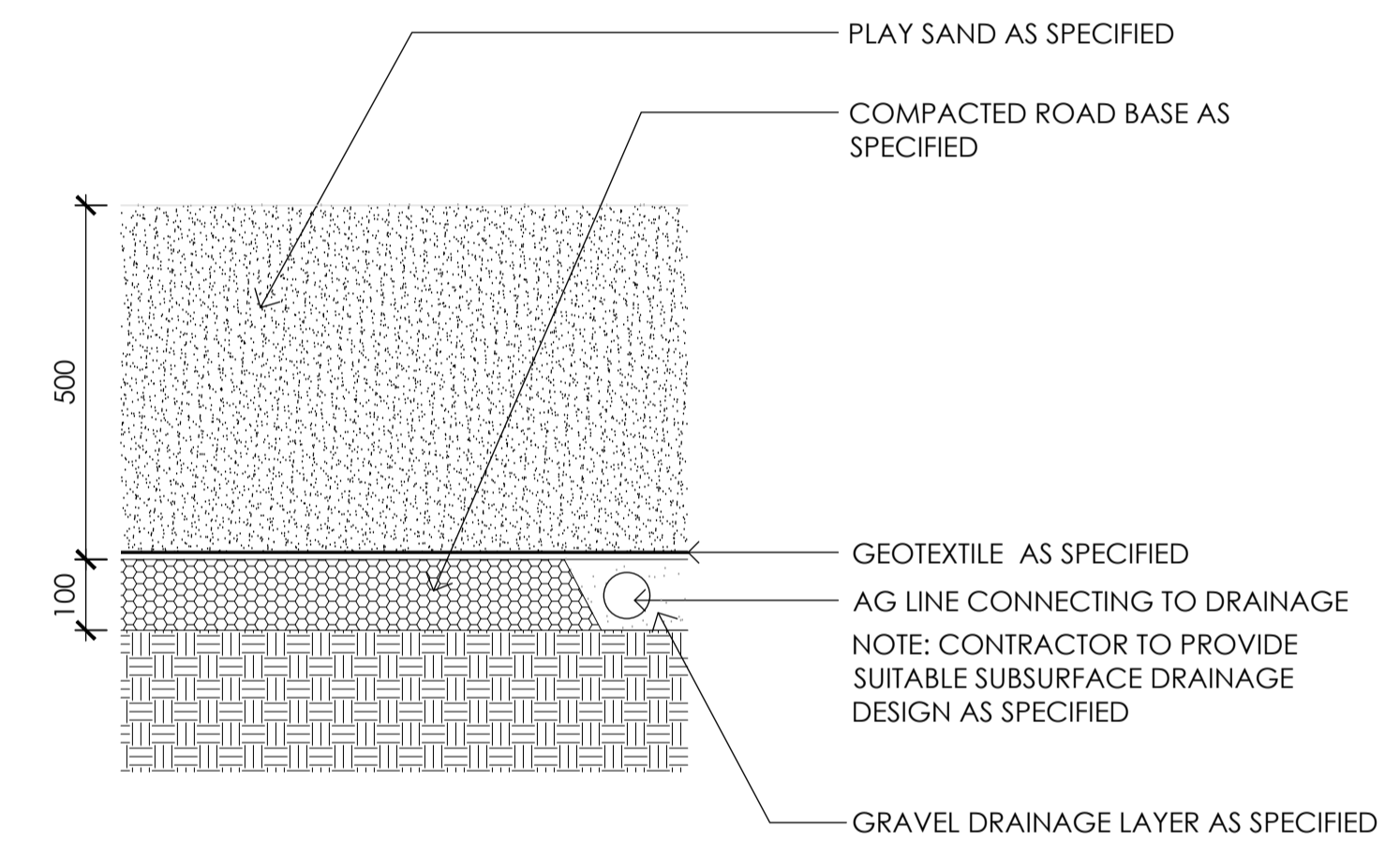
**02** CONCRETE PAVING  
L-600 1:10



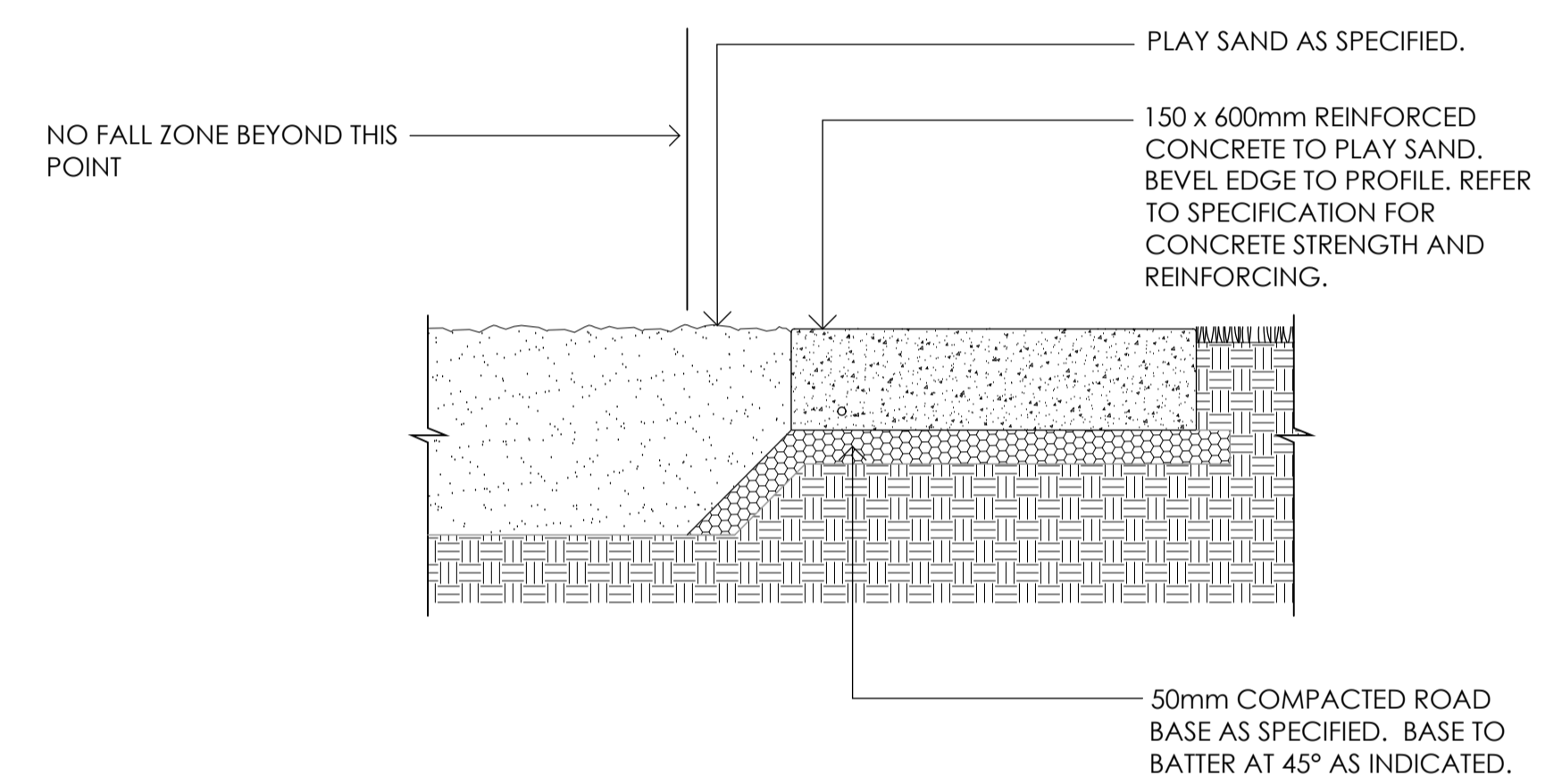
**03** BRICK PAVING  
L-600 1:10



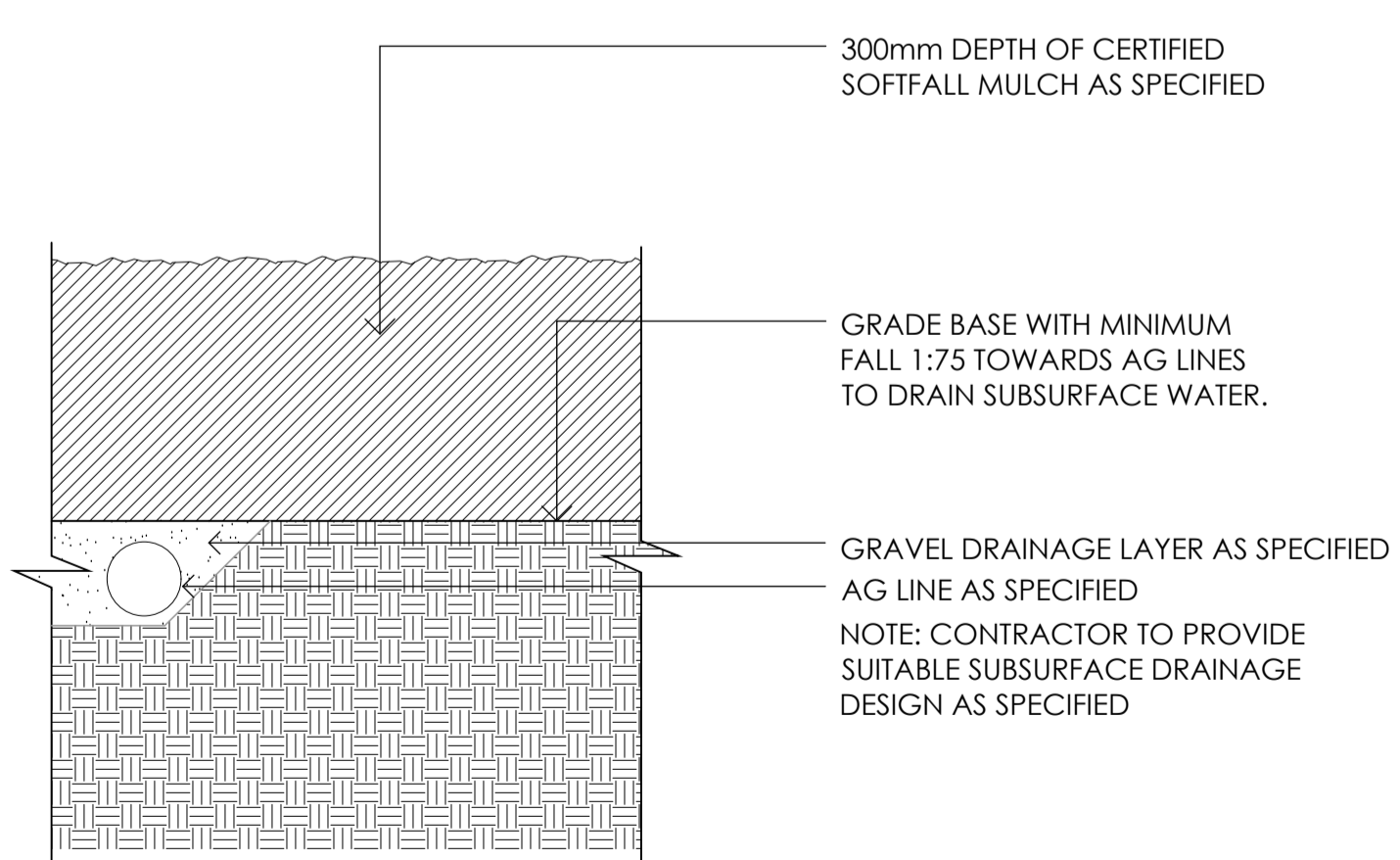
**04** CONCRETE EDGE DETAIL  
L-600 1:10



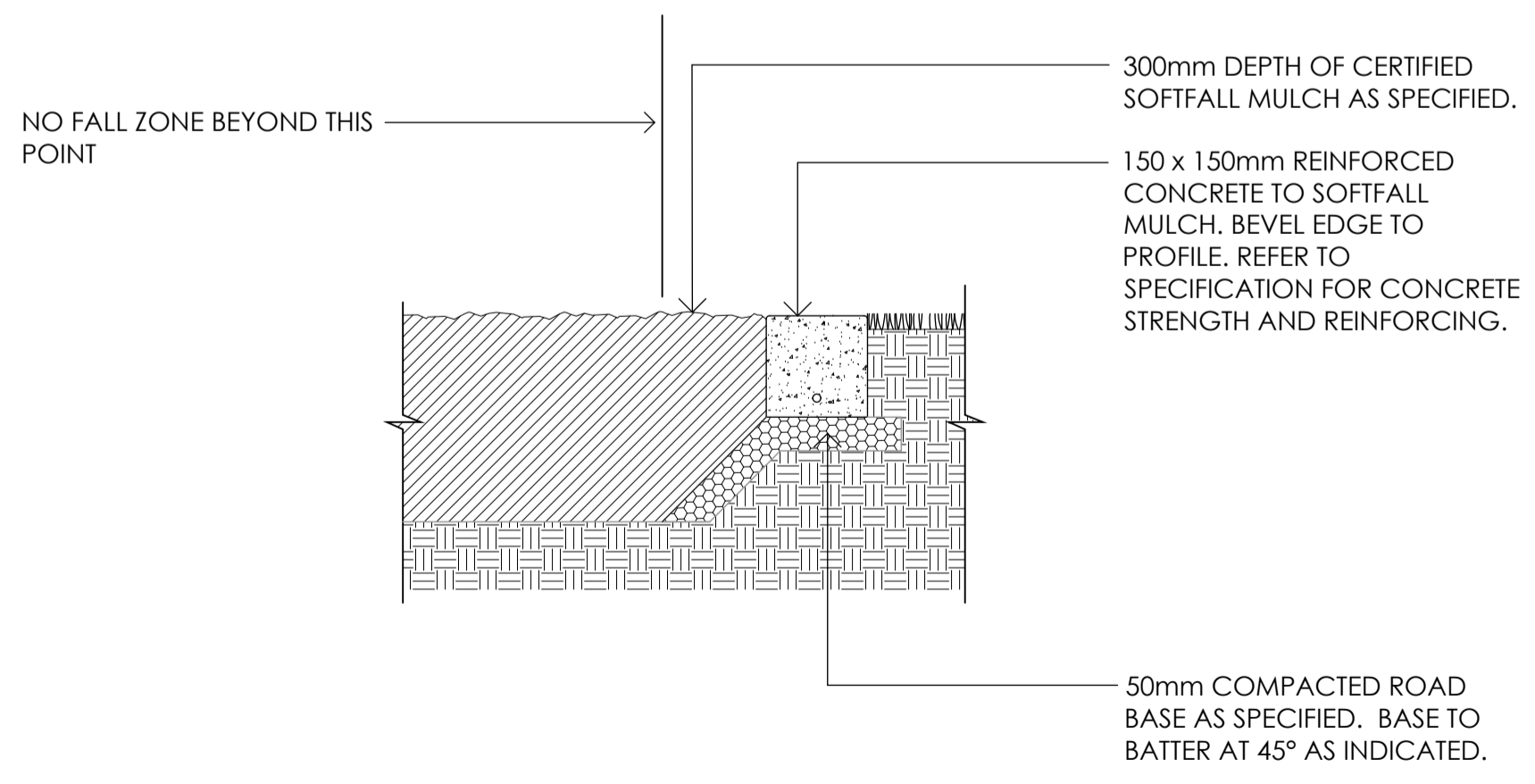
**05** SANDPIT DETAIL  
L-600 1:10



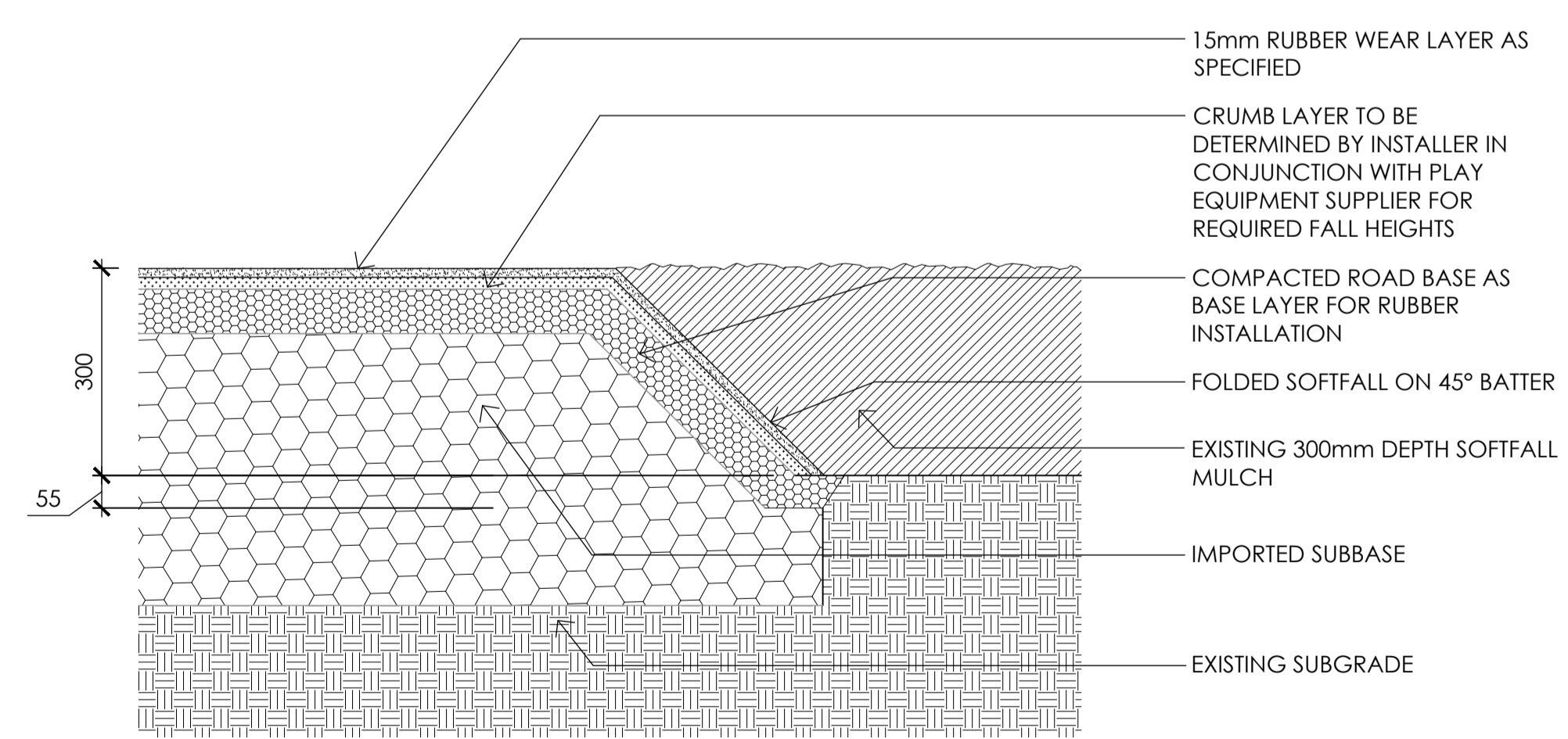
**06** PLAY SAND AND CONCRETE EDGE INTERFACE  
L-600 1:10



**07** MULCH SOFTFALL  
L-600 1:10



**08** MULCH SOFTFALL AND CONCRETE EDGE INTERFACE  
L-600 1:10



**09** RUBBER AND ORGANIC SOFTFALL INTERFACE  
L-600 1:10

KEY PLAN

DATE	DESCRIPTION	REV
-	-	-
-	-	-
-	-	-
-	-	-
-	-	-
-	-	-
-	-	-
-	-	-
-	-	-
-	-	-

REVISIONS

Weddin Shire Council  
73 Camp Street  
Grenfell, NSW 2810

CLIENT

ARCHITECT

TAYLOR PARK  
Weddin Street  
Grenfell, NSW 2810

PROJECT

TENDER DOCUMENTATION

PURPOSE OF DRAWING

HARDWORKS LANDSCAPE DETAILS

DRAWING TITLE

NORTH SCALE BAR

SCALE	AS SHOWN @ A1	DRAWN BY	XS
DATE	30/01/2024	CHECKED BY	SA
JOB NO.	-	APPROVED BY	SA
DRAWING NO.	REVISION		

L-600	-
-------	---

DRAWING INFORMATION

KEY PLAN

DATE	DESCRIPTION	REV
13/01/25	Revised tender	A
-	-	-
-	-	-
-	-	-
-	-	-
-	-	-
-	-	-
-	-	-
-	-	-

REVISIONS

Weddin Shire Council  
73 Camp Street  
Grenfell, NSW 2810

CLIENT

ARCHITECT

TAYLOR PARK  
Weddin Street  
Grenfell, NSW 2810

PROJECT

## TENDER DOCUMENTATION

PURPOSE OF DRAWING

### HARDWORKS LANDSCAPE DETAILS

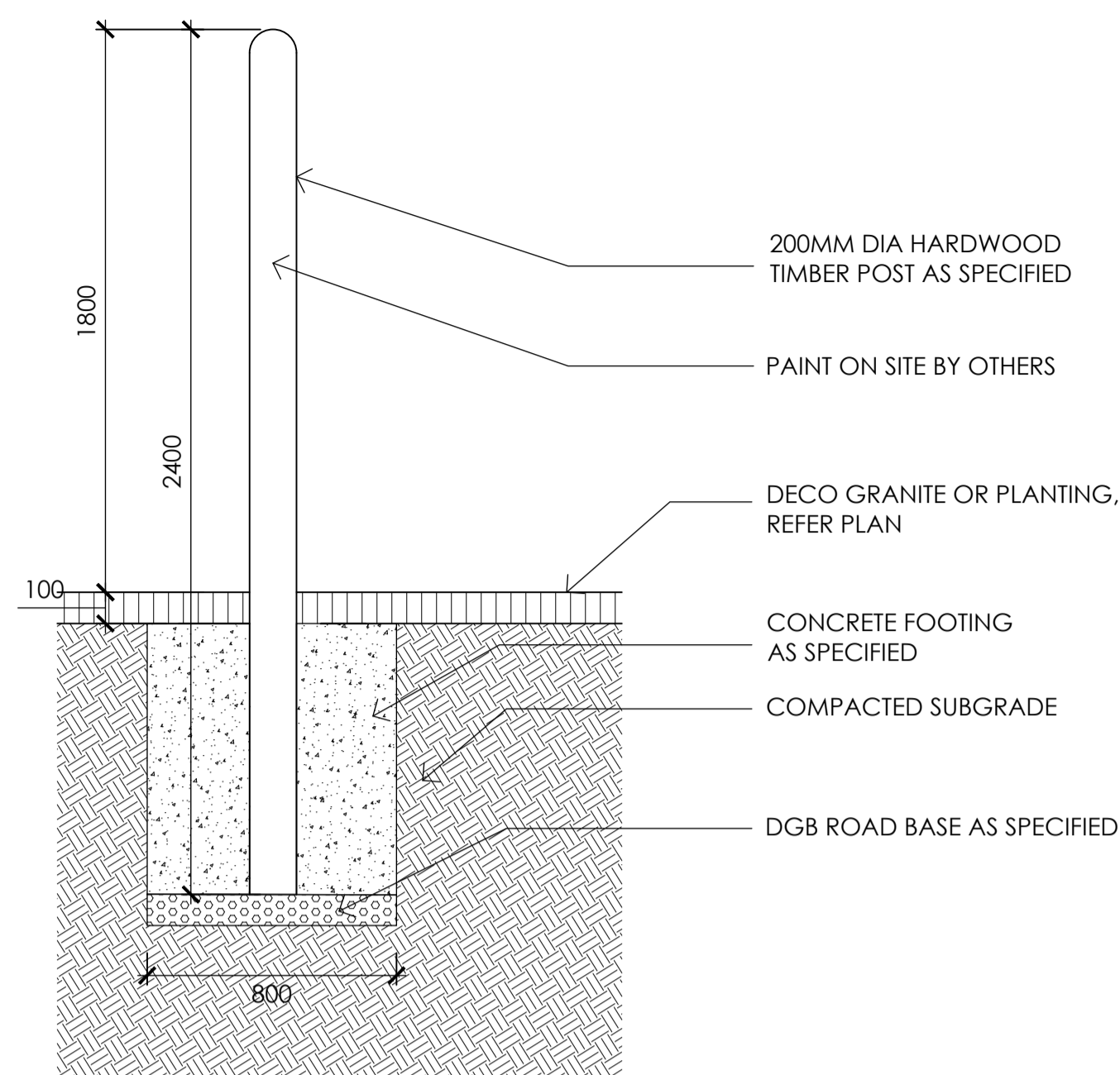
DRAWING TITLE

NORTH SCALE BAR

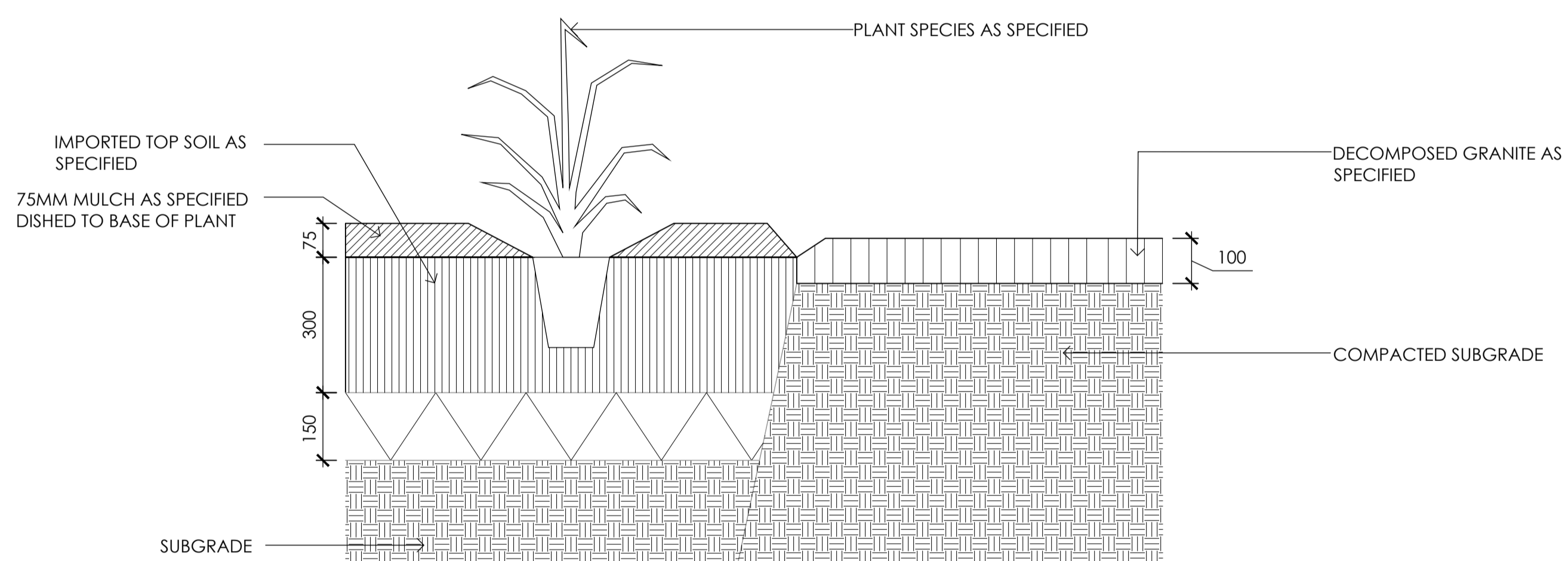
SCALE	AS SHOWN @ A1	DRAWN BY	XS
DATE	13/01/2025	CHECKED BY	SA
JOB NO.	-	APPROVED BY	SA

DRAWING NO.	REVISION
L-601	A

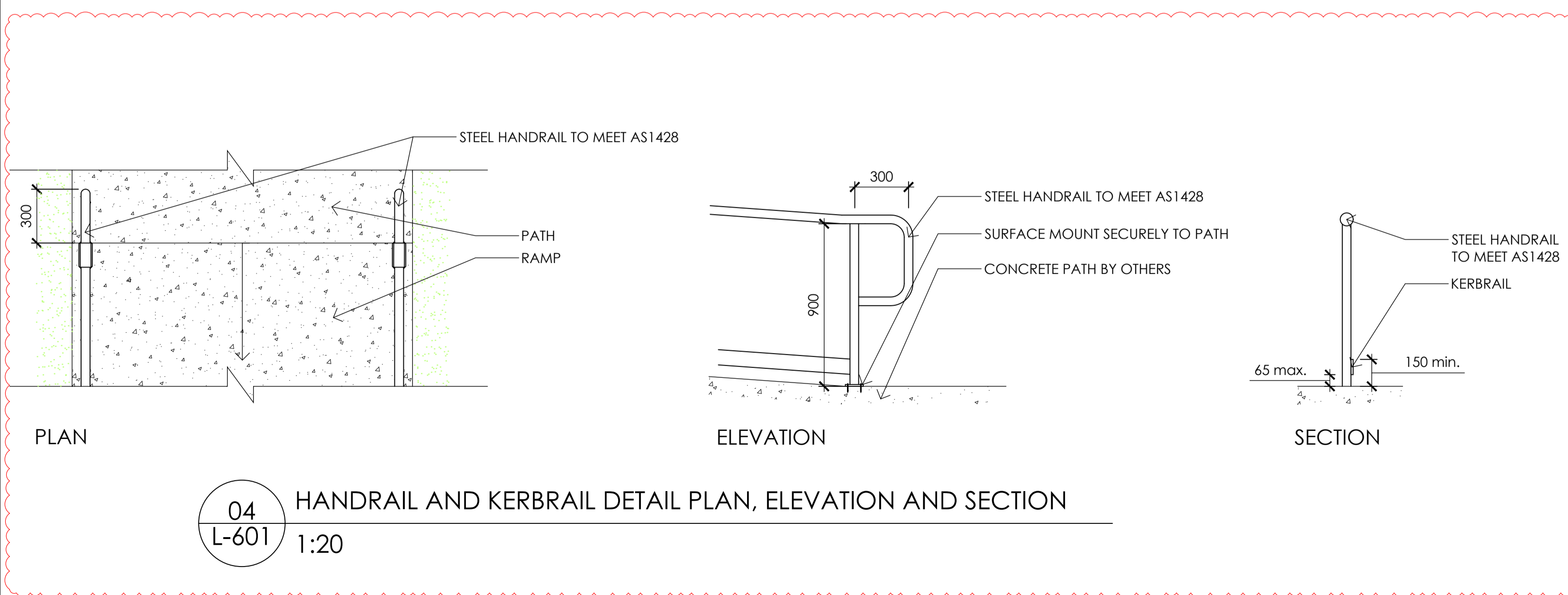
DRAWING INFORMATION



01 STORY POLE  
L-601 1:20



02 DECOMPOSED GRANITE AND MASS PLANTING INTERFACE  
L-601 1:10



04 HANDRAIL AND KERBRAIL DETAIL PLAN, ELEVATION AND SECTION  
L-601 1:20

ACCESSIBLE PARKING MARKINGS AS SPECIFIED

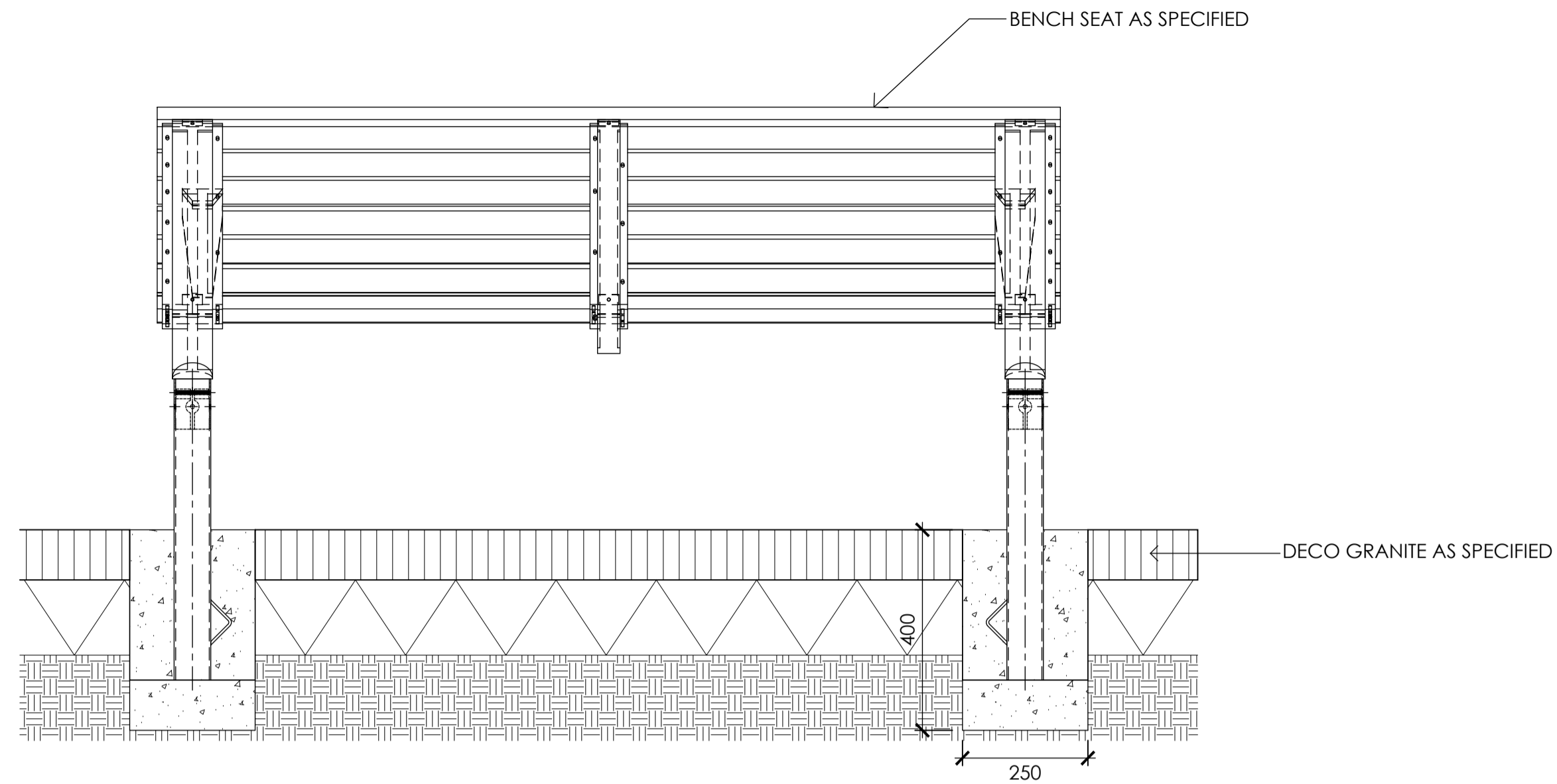
BOLLARD AS SPECIFIED

CHURCH STREET

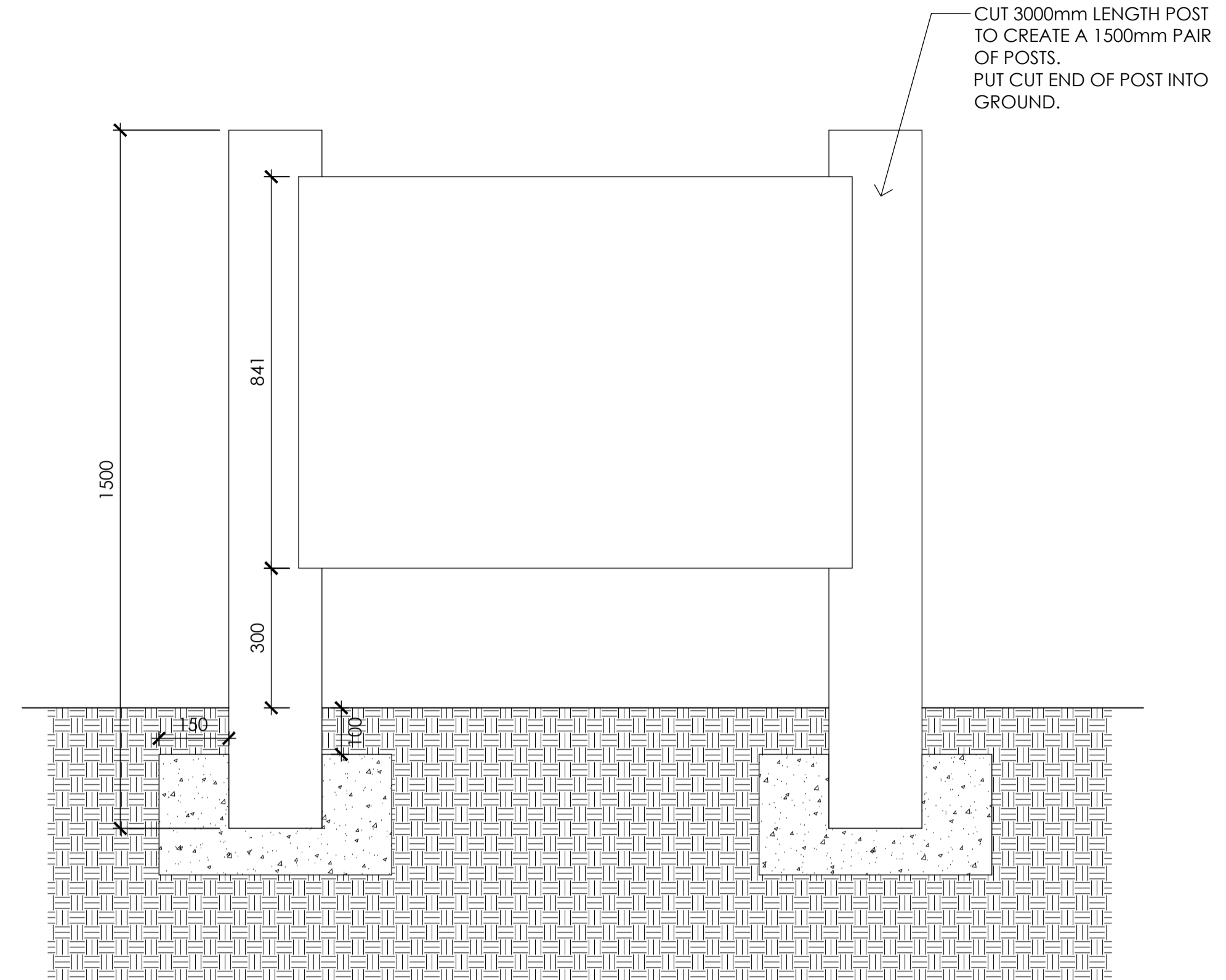
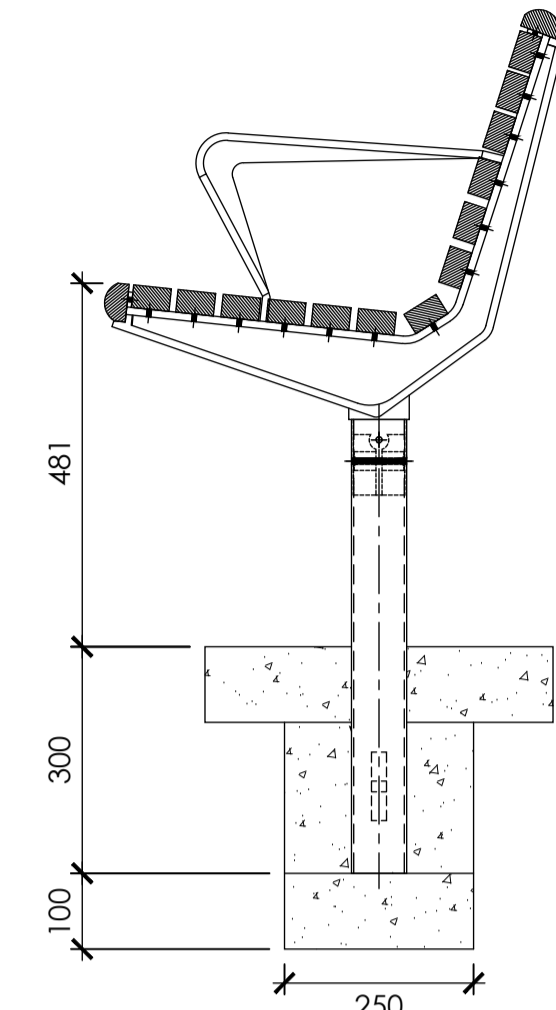
03 PARKING DETAIL  
L-601 1:50



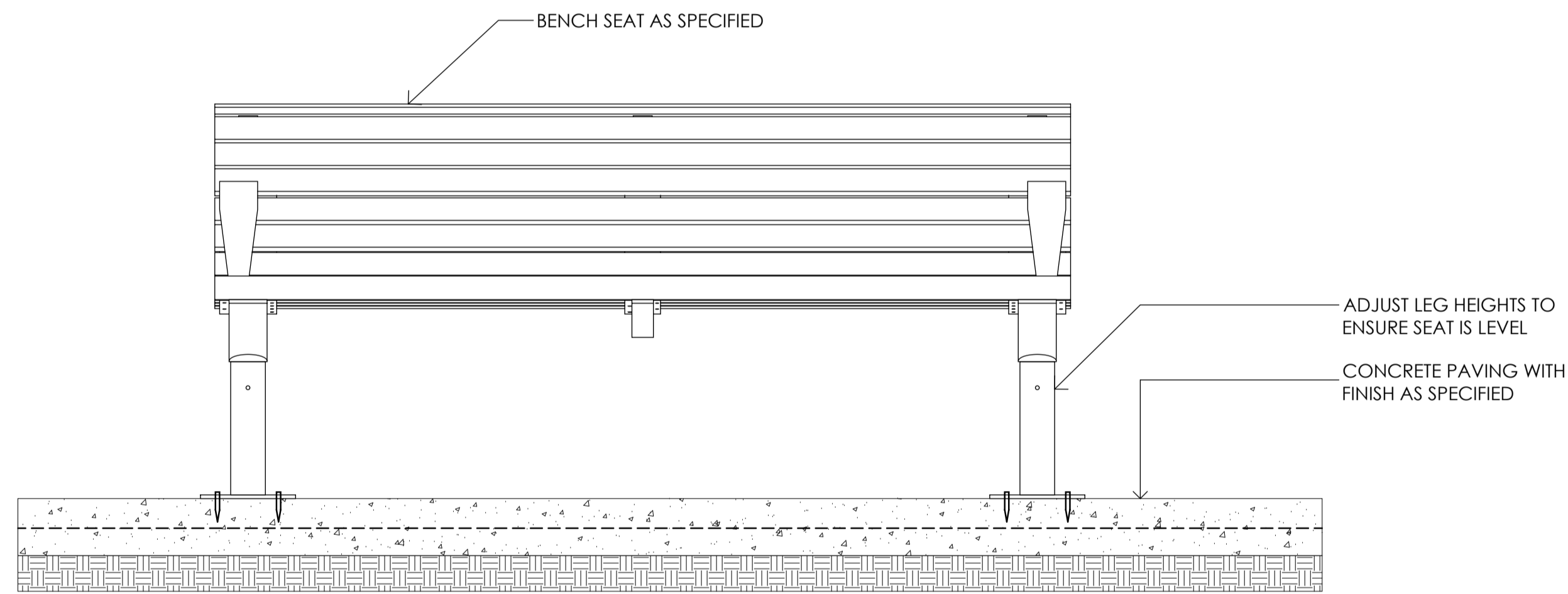




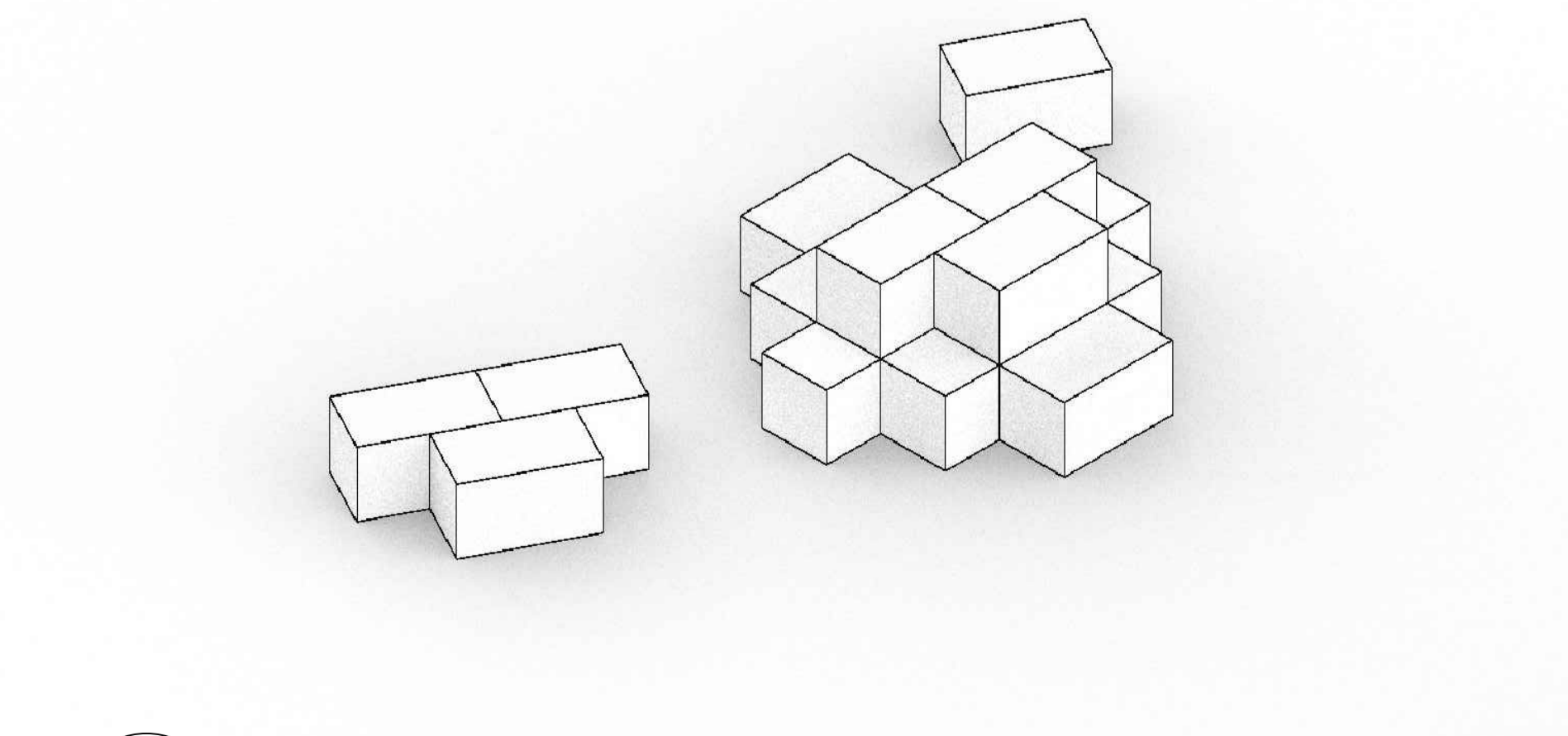
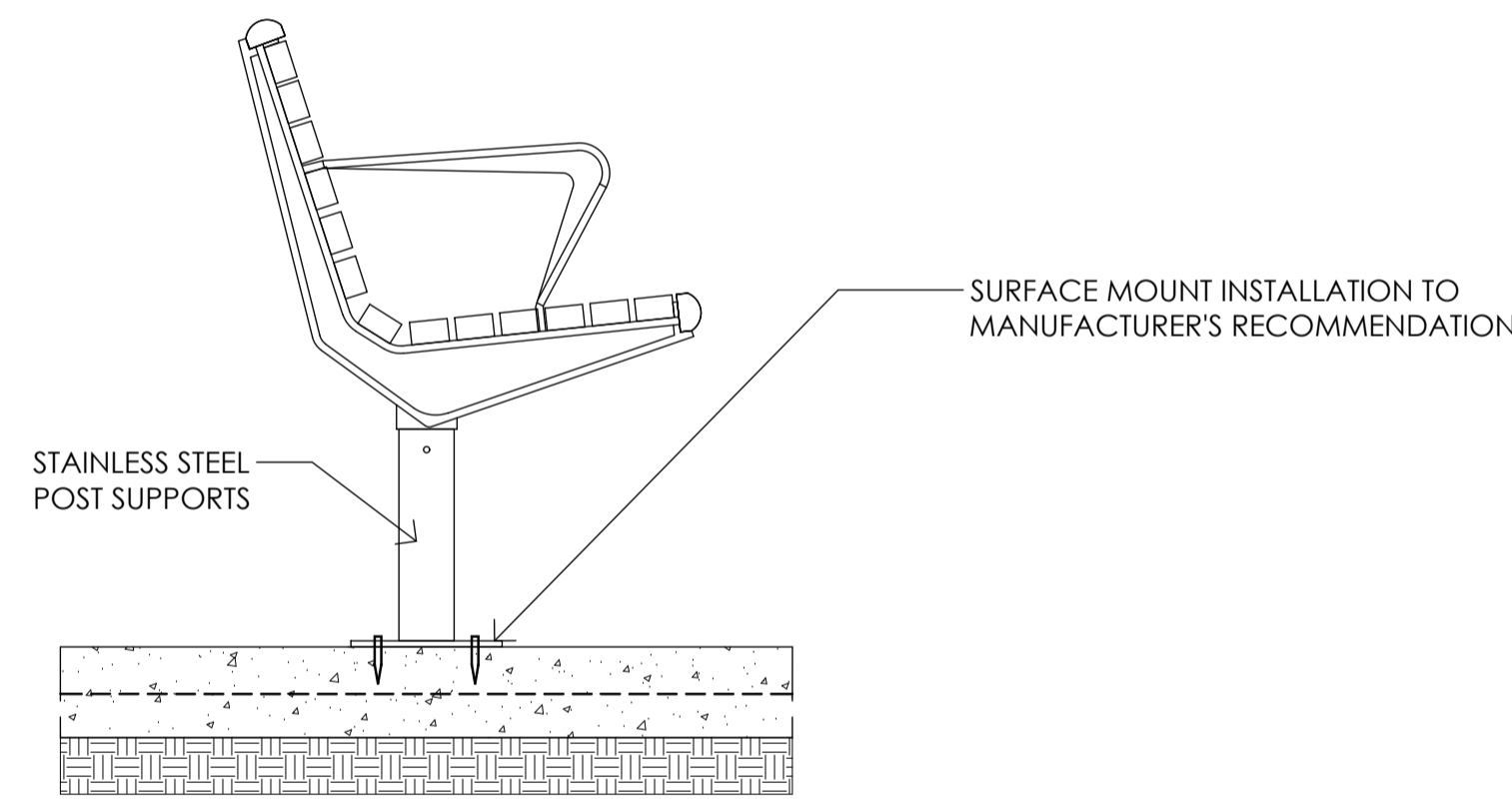
01 BENCH SEAT IN DECO GRANITE OR TURF INSTALLATION  
L-602 1:10



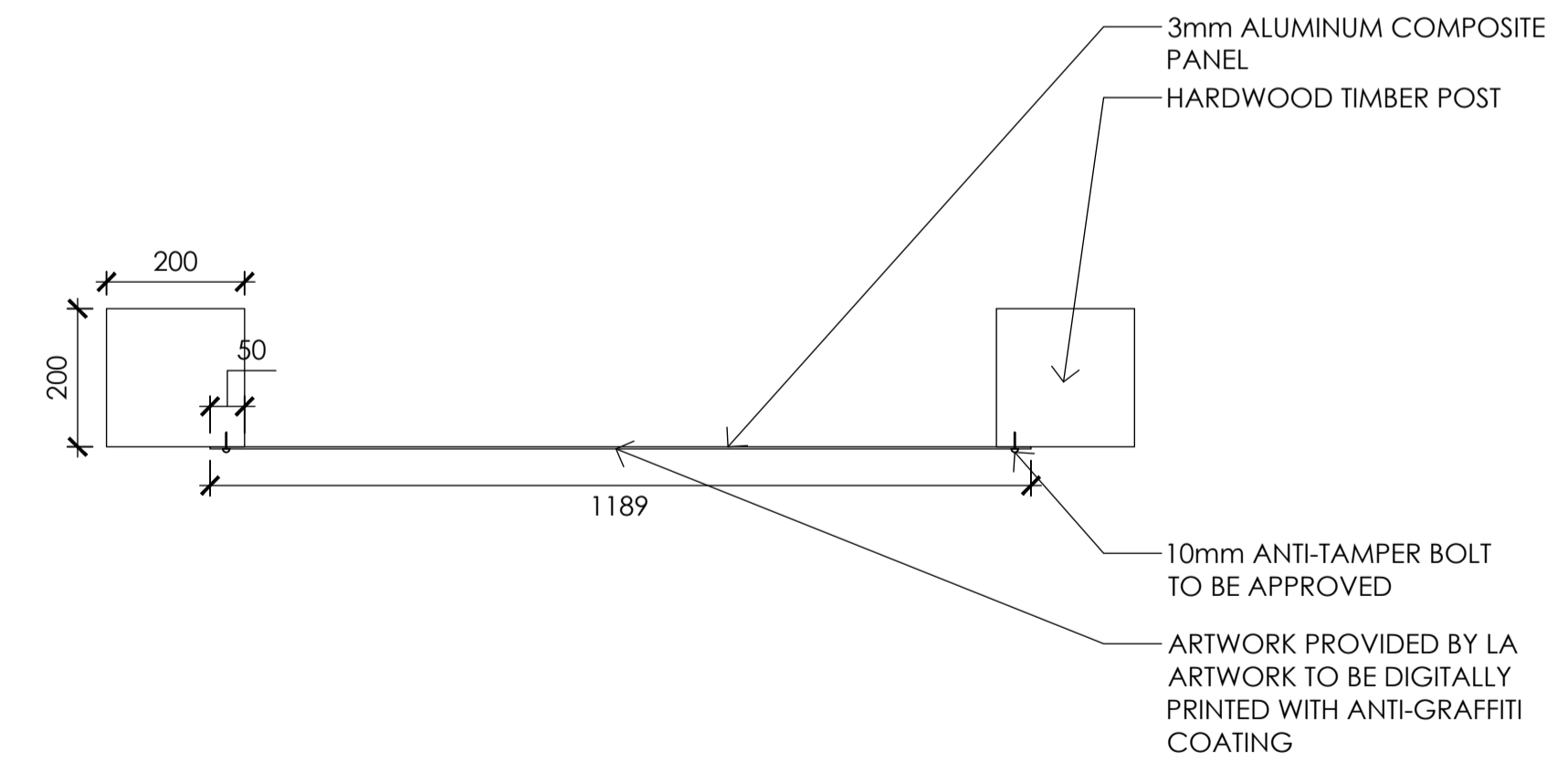
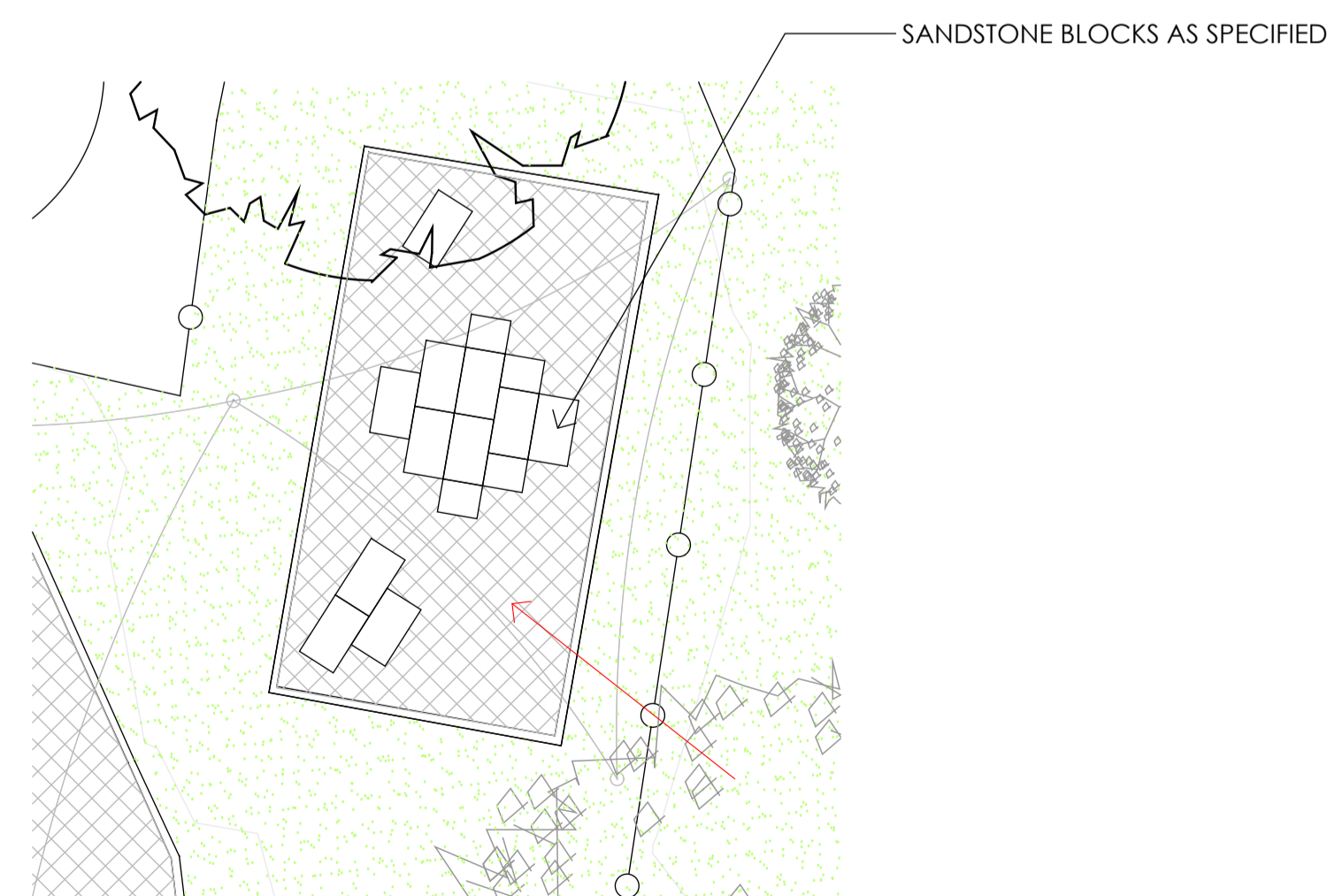
04 ENTRANCE SIGN FRONT ELEVATION  
L-602 1:10



02 BENCH SEAT ON CONCRETE SLAB INSTALLATION  
L-602 1:10



03 PARKOUR PERSPECTIVE  
L-602 NOT TO SCALE



05 ENTRANCE SIGN PLAN  
L-602 1:10

KEY PLAN

DATE	DESCRIPTION	REV
-	-	-
-	-	-
-	-	-
-	-	-
-	-	-
-	-	-
-	-	-
-	-	-
-	-	-
-	-	-

REVISIONS

Weddin Shire Council  
73 Camp Street  
Grenfell, NSW 2810

CLIENT

ARCHITECT

TAYLOR PARK  
Weddin Street  
Grenfell, NSW 2810

PROJECT

TENDER DOCUMENTATION

PURPOSE OF DRAWING

HARDWORKS LANDSCAPE DETAILS


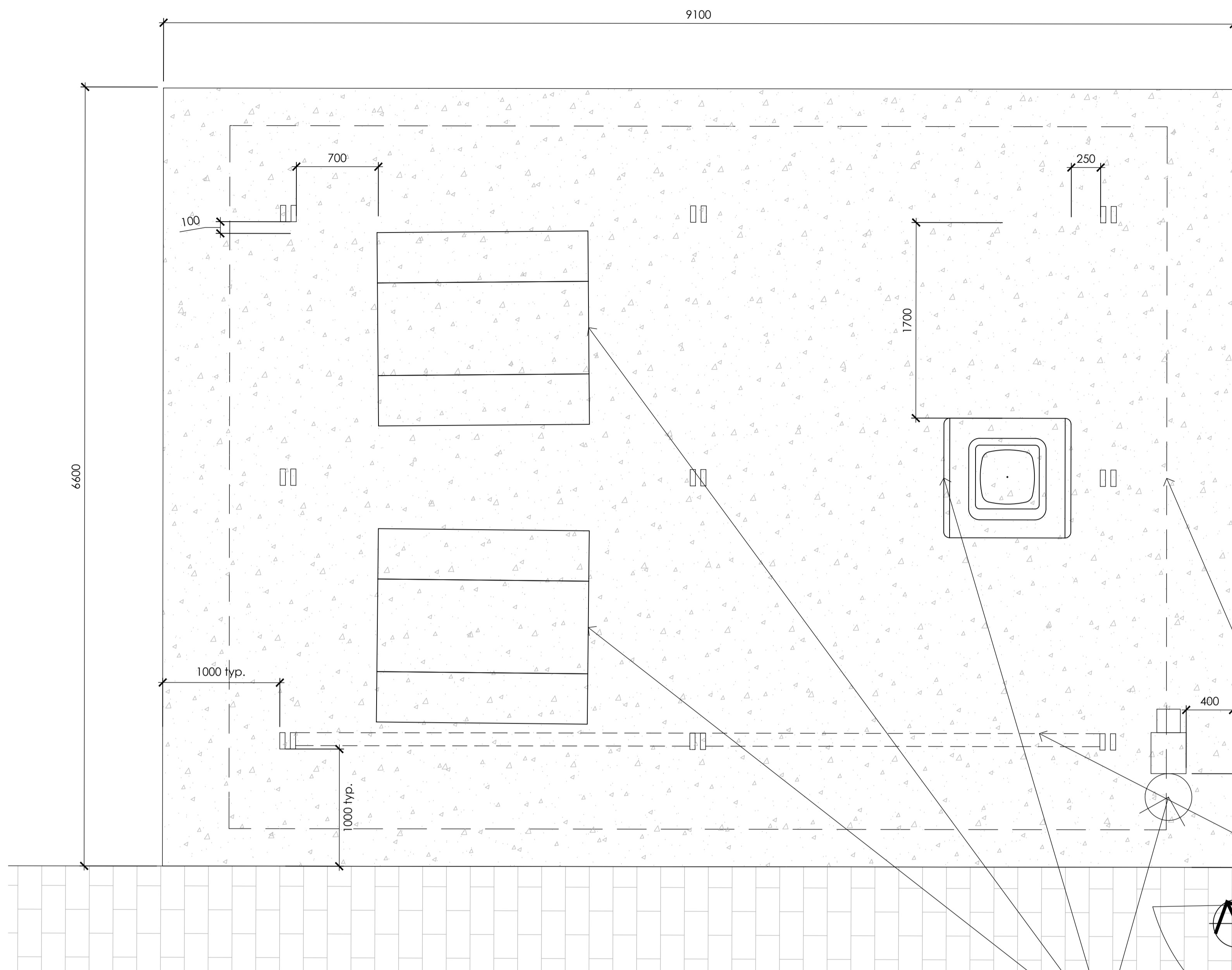
DRAWING TITLE

NORTH SCALE BAR

SCALE	AS SHOWN @ A1	DRAWN BY	XS
DATE	7/02/2024	CHECKED BY	SA
JOB NO.	-	APPROVED BY	SA

DRAWING NO.	REVISION
L-602	-

DRAWING INFORMATION



02 PICNIC TABLE PLAN  
L-603 1:10

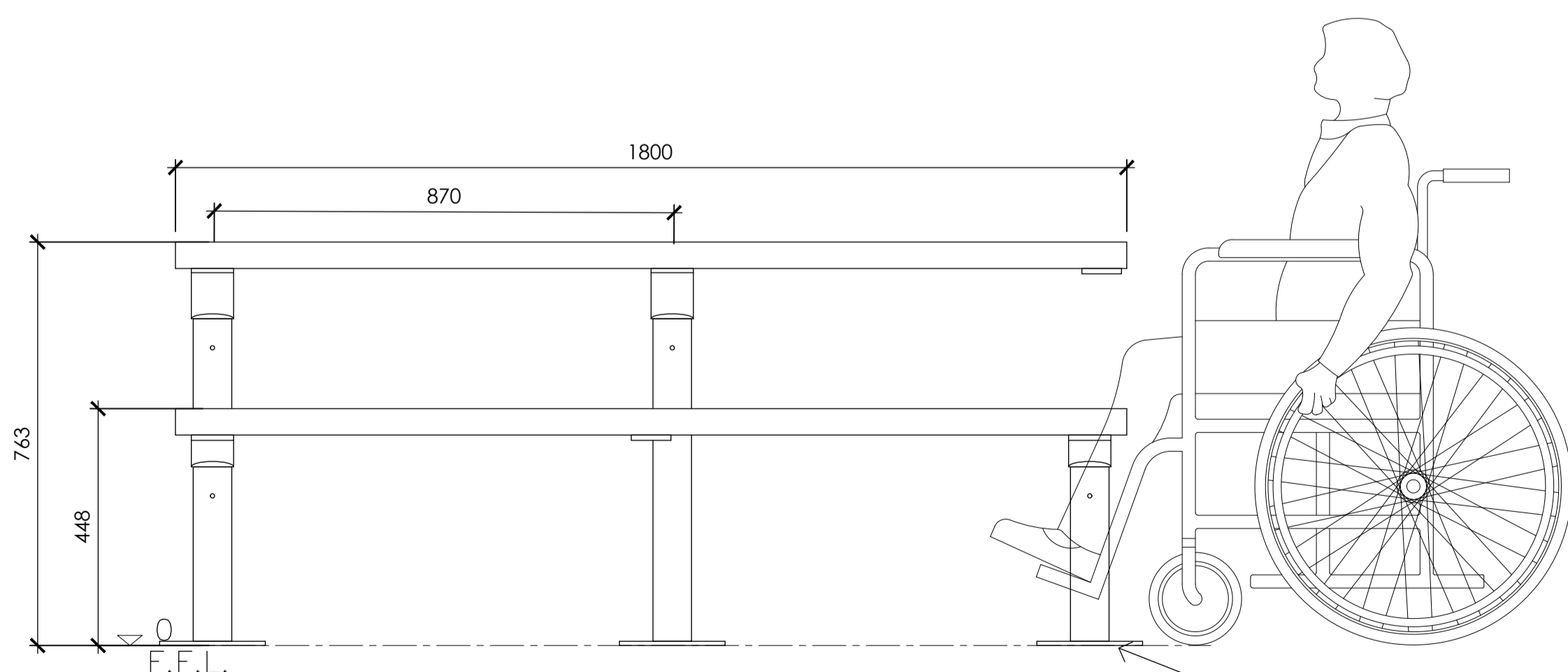
WHEELCHAIR ACCESSIBLE END

01 PICNIC LAYOUT PLAN 1  
L-603 1:25

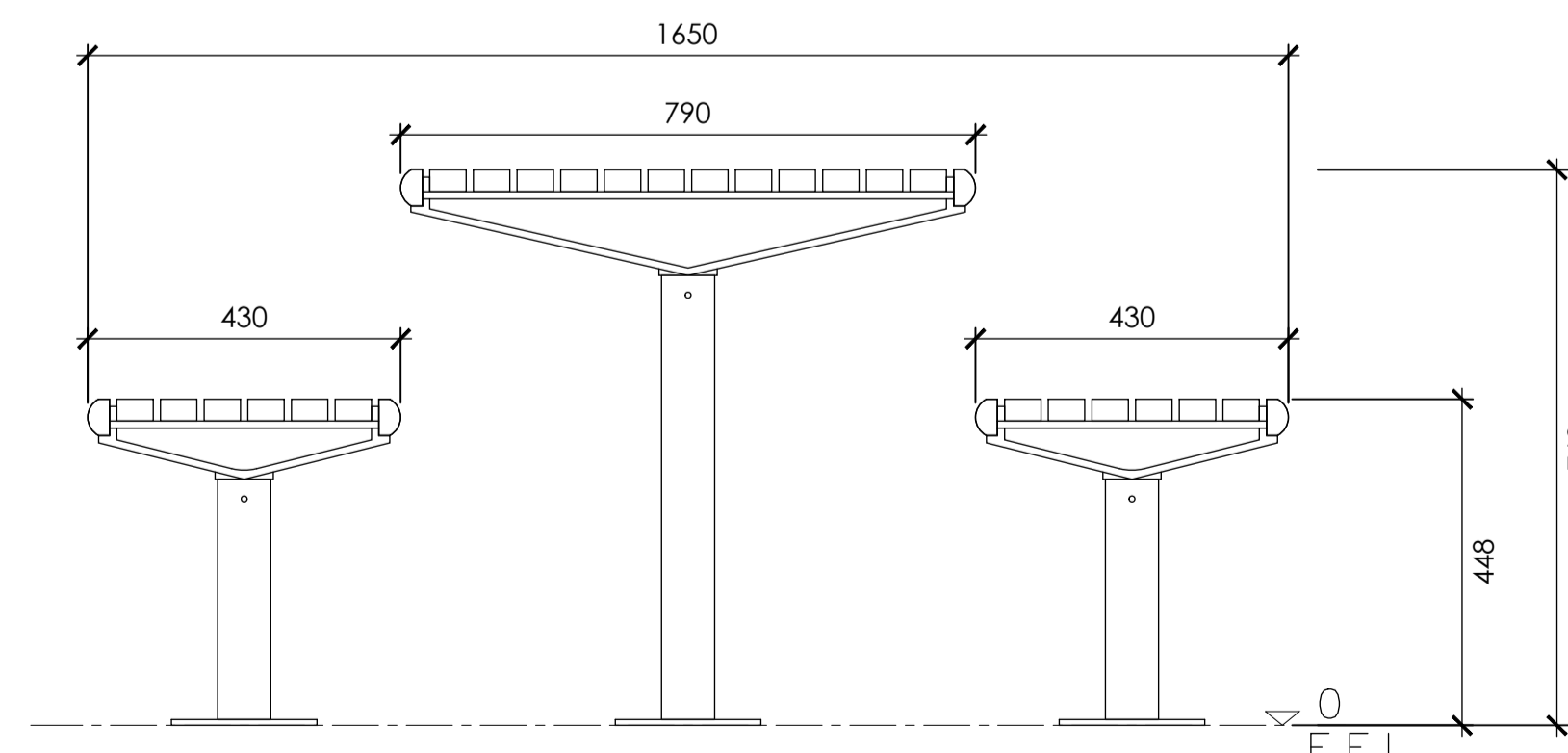
ROOF LINE OVER

FRONT SCREEN PANEL OVER

WHEELCHAIR ACCESSIBLE END



SURFACE MOUNT INSTALLATION TO MANUFACTURER'S RECOMMENDATION



04 PICNIC TABLE END ELEVATION  
L-603 1:10

03 PICNIC TABLE FRONT ELEVATION  
L-603 1:10

KEY PLAN

DATE	DESCRIPTION	REV
-	-	-
-	-	-
-	-	-
-	-	-
-	-	-
-	-	-
-	-	-
-	-	-
-	-	-
-	-	-

REVISIONS

Weddin Shire Council  
73 Camp Street  
Grenfell, NSW 2810

CLIENT

ARCHITECT

TAYLOR PARK  
Weddin Street  
Grenfell, NSW 2810

PROJECT

TENDER DOCUMENTATION

PURPOSE OF DRAWING

HARDWORKS  
LANDSCAPE DETAILS

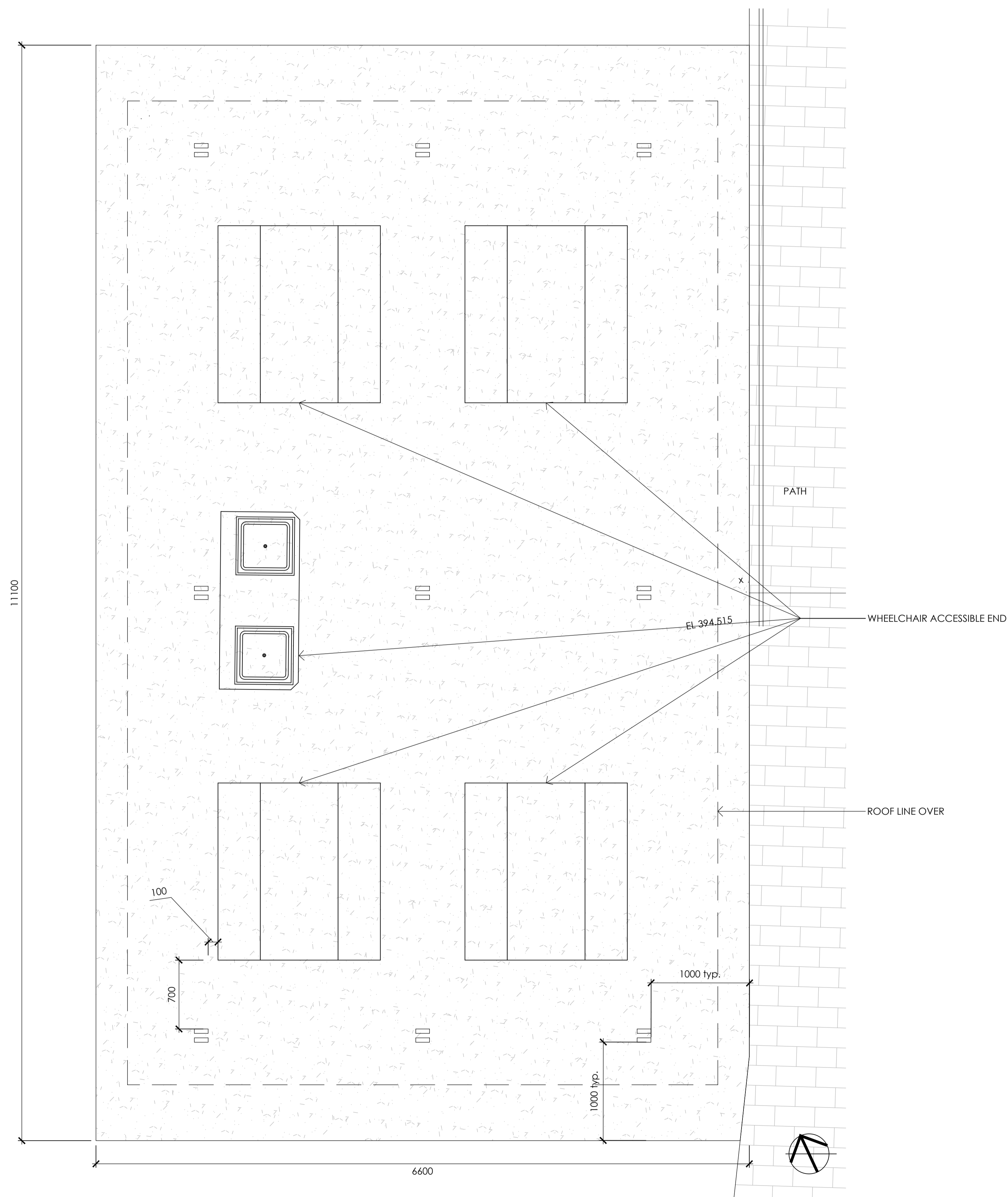
DRAWING TITLE

NORTH SCALE BAR

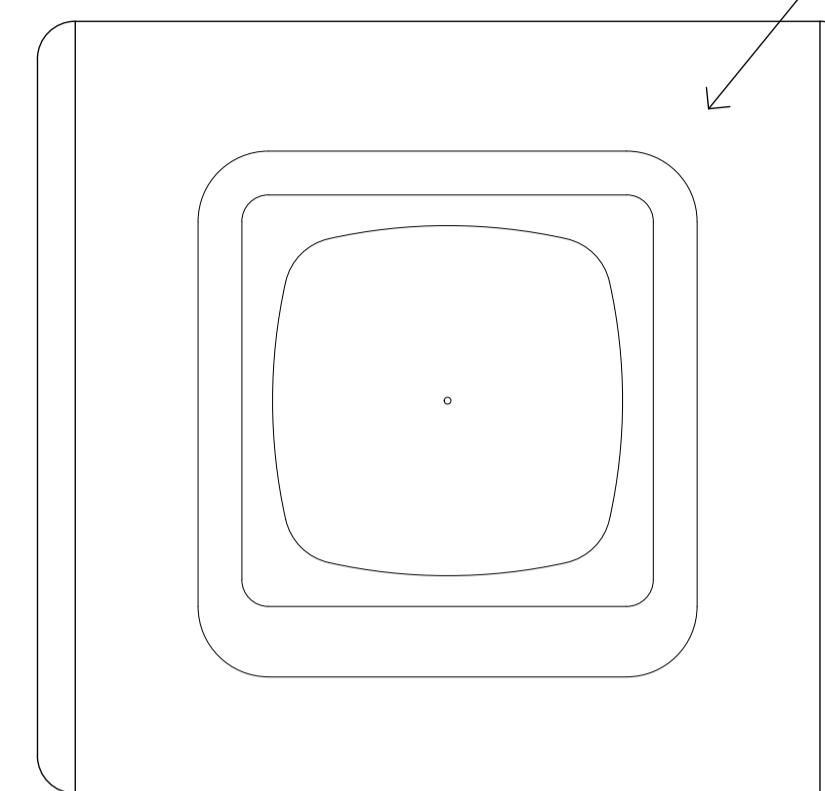
SCALE	AS SHOWN @ A1	DRAWN BY	XS
DATE	30/01/2024	CHECKED BY	SA
JOB NO.	-	APPROVED BY	SA

DRAWING NO.	REVISION
L-603	-

DRAWING INFORMATION

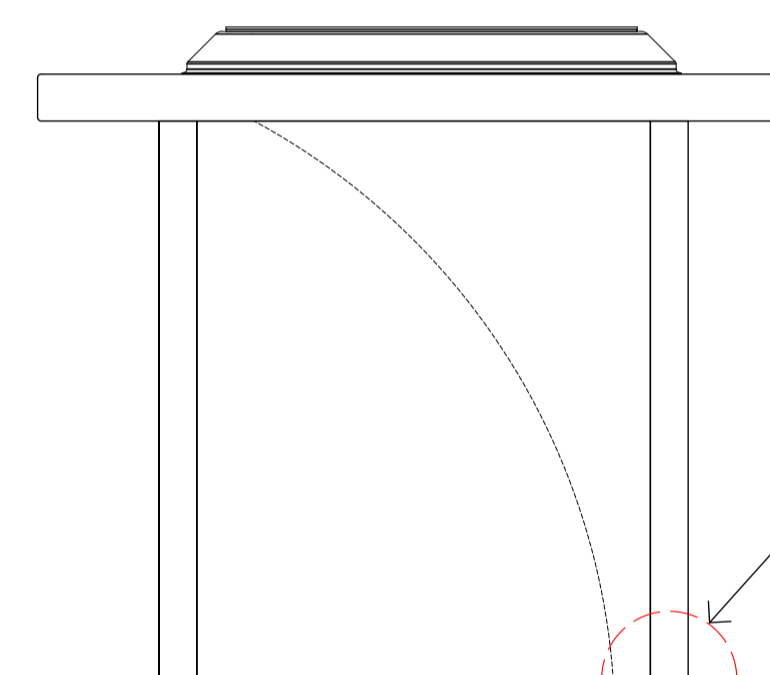


**01**  
L-604 PICNIC LAYOUT PLAN 2 (NOT IN CONTRACT)  
1:25



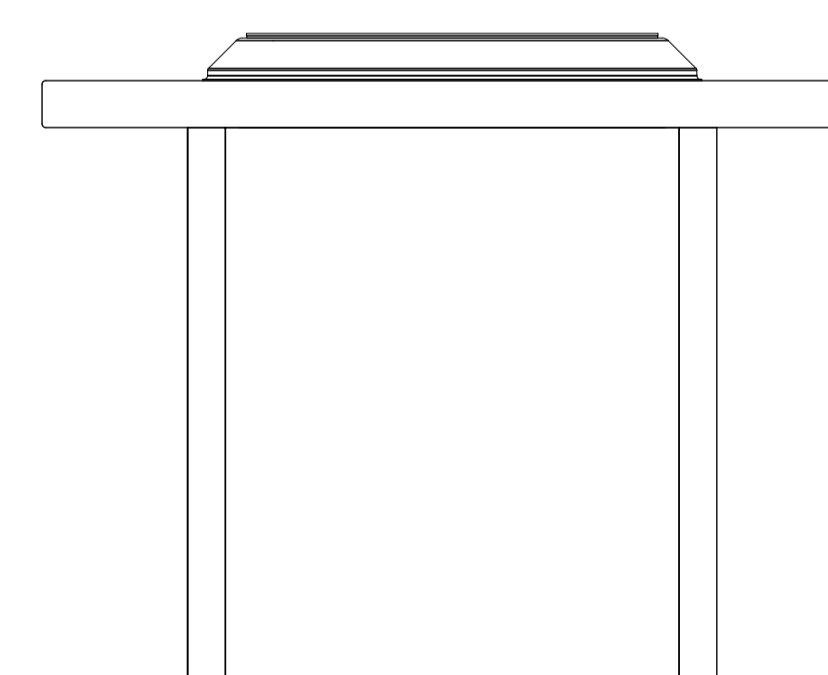
ACCESSIBLE ELECTRIC BBQ AS SPECIFIED

**02**  
L-604 SINGLE BBQ PLAN  
1:10



ELECTRICAL CONNECTION TO MANUFACTURER'S DETAIL

**03**  
L-604 SINGLE BBQ END ELEVATION  
1:10



**04**  
L-604 SINGLE BBQ FRONT ELEVATION  
1:10

KEY PLAN

DATE	DESCRIPTION	REV
-	-	-
-	-	-
-	-	-
-	-	-
-	-	-
-	-	-
-	-	-
-	-	-
-	-	-
-	-	-

REVISIONS

Weddin Shire Council  
73 Camp Street  
Grenfell, NSW 2810

CLIENT

ARCHITECT

TAYLOR PARK  
Weddin Street  
Grenfell, NSW 2810

PROJECT

TENDER  
DOCUMENTATION

PURPOSE OF DRAWING

HARDWORKS  
LANDSCAPE DETAILS

DRAWING TITLE

NORTH SCALE BAR

SCALE	AS SHOWN @ A1	DRAWN BY	XS
DATE	30/01/2024	CHECKED BY	SA
JOB NO.	-	APPROVED BY	SA

DRAWING NO.	REVISION
L-604	-

DRAWING INFORMATION